

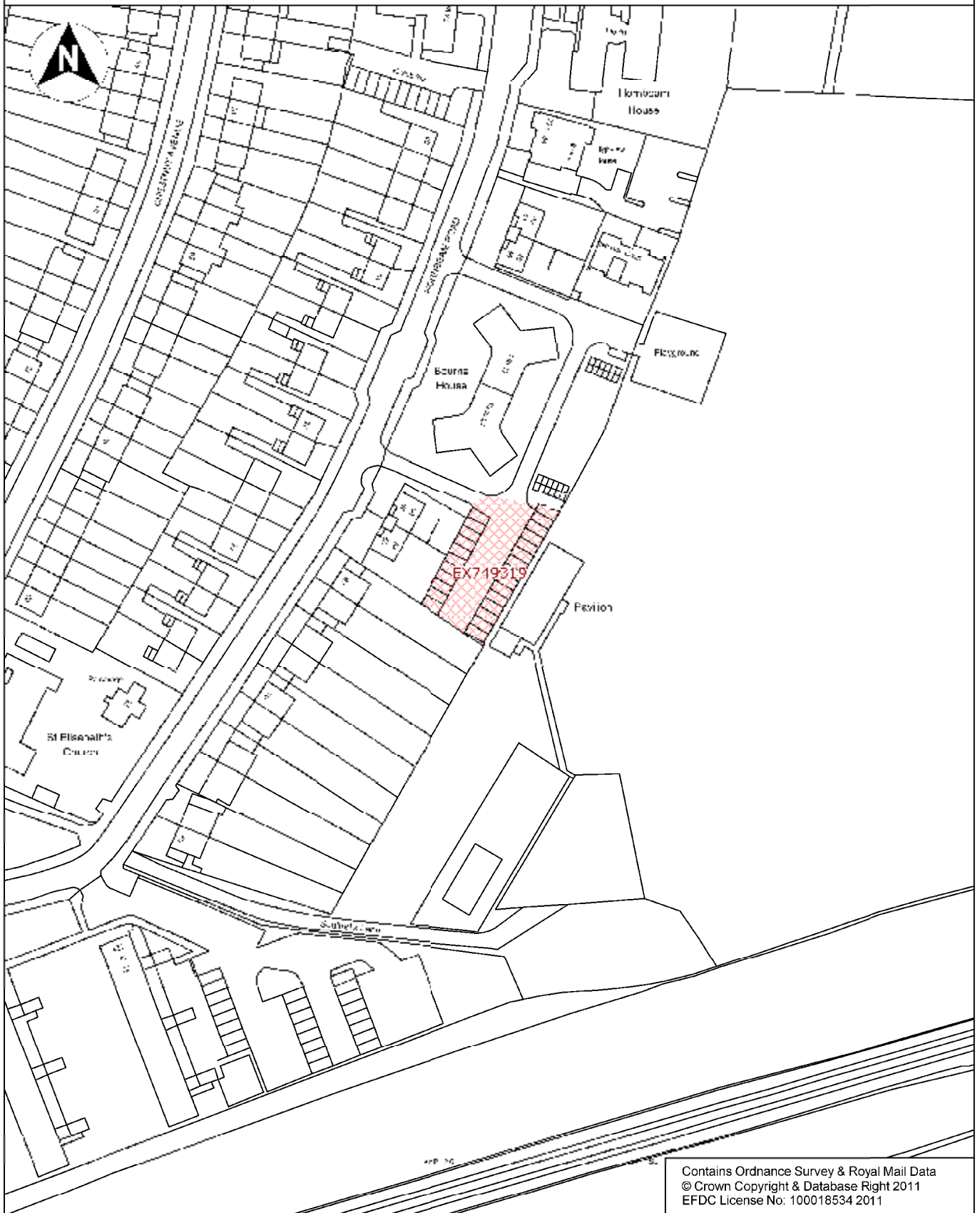
# **Plans of Potential Development Sites for the Council's Housebuilding Programme**

**All sites are those referred to in the  
report of the Housing Portfolio Holder  
to the Cabinet**

**on 23<sup>rd</sup> July 2012**

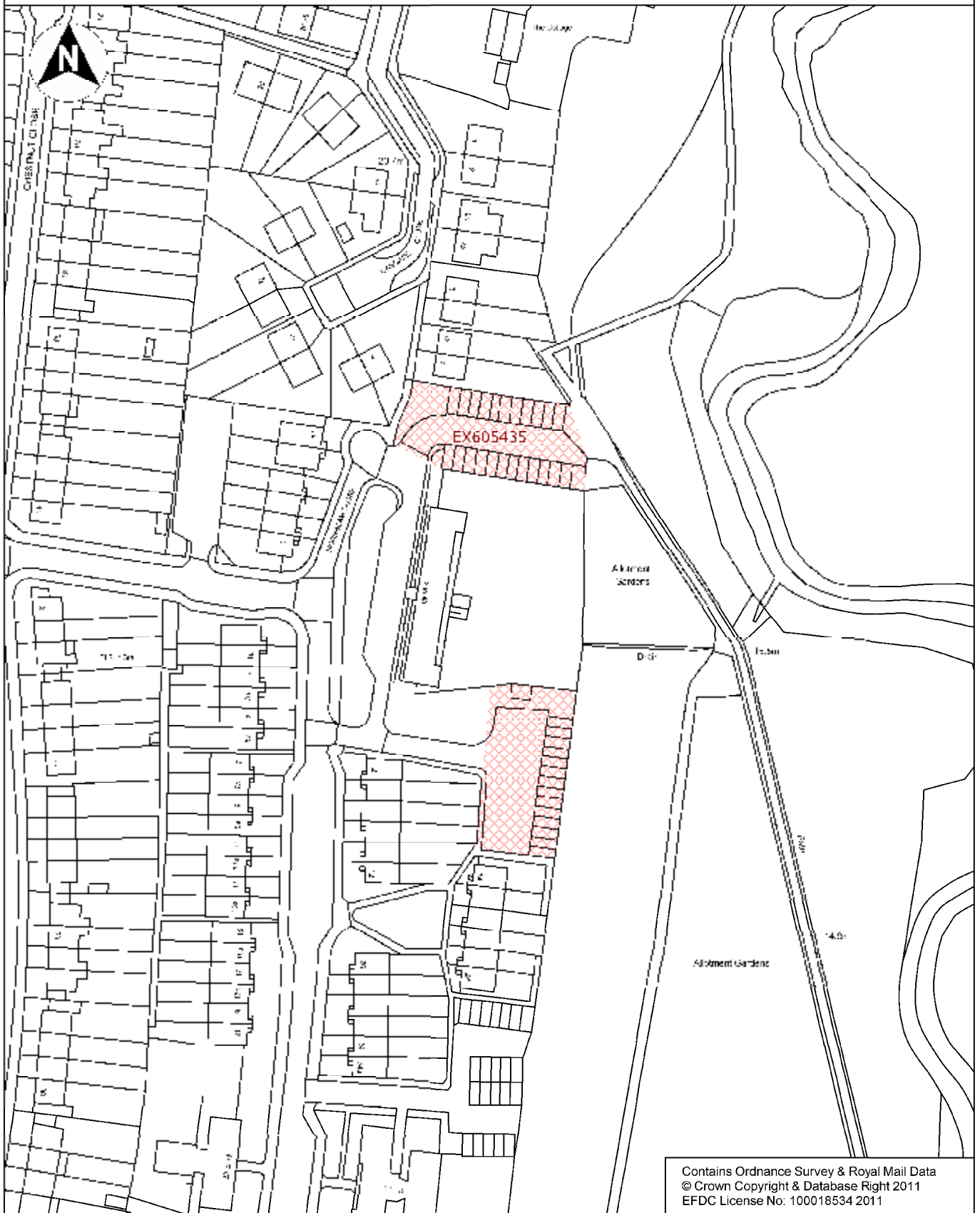
# **PRIMARY LIST**

# **Buckhurst Hill**



Contains Ordnance Survey & Royal Mail Data  
 © Crown Copyright & Database Right 2011  
 EFDC License No: 100018534 2011

Directorate of Environment & Street Scene Civic Offices High Street Epping, Essex, CM16 4BZ Tel. 01992 564000	Project Potential Site for Council House Building Program	Content Bourne House Hornbeam Road Buckhurst Hill	Date 04/07/12
	Drawing No. 201206014 - A		Scale 1:1250 @ A4 Drawn By Robert Irwin



Directorate of Environment & Street Scene  
 Civic Offices  
 High Street  
 Epping, Essex,  
 CM16 4BZ  
 Tel. 01992 564000

Project  
 Potential Site for Council House  
 Building Program

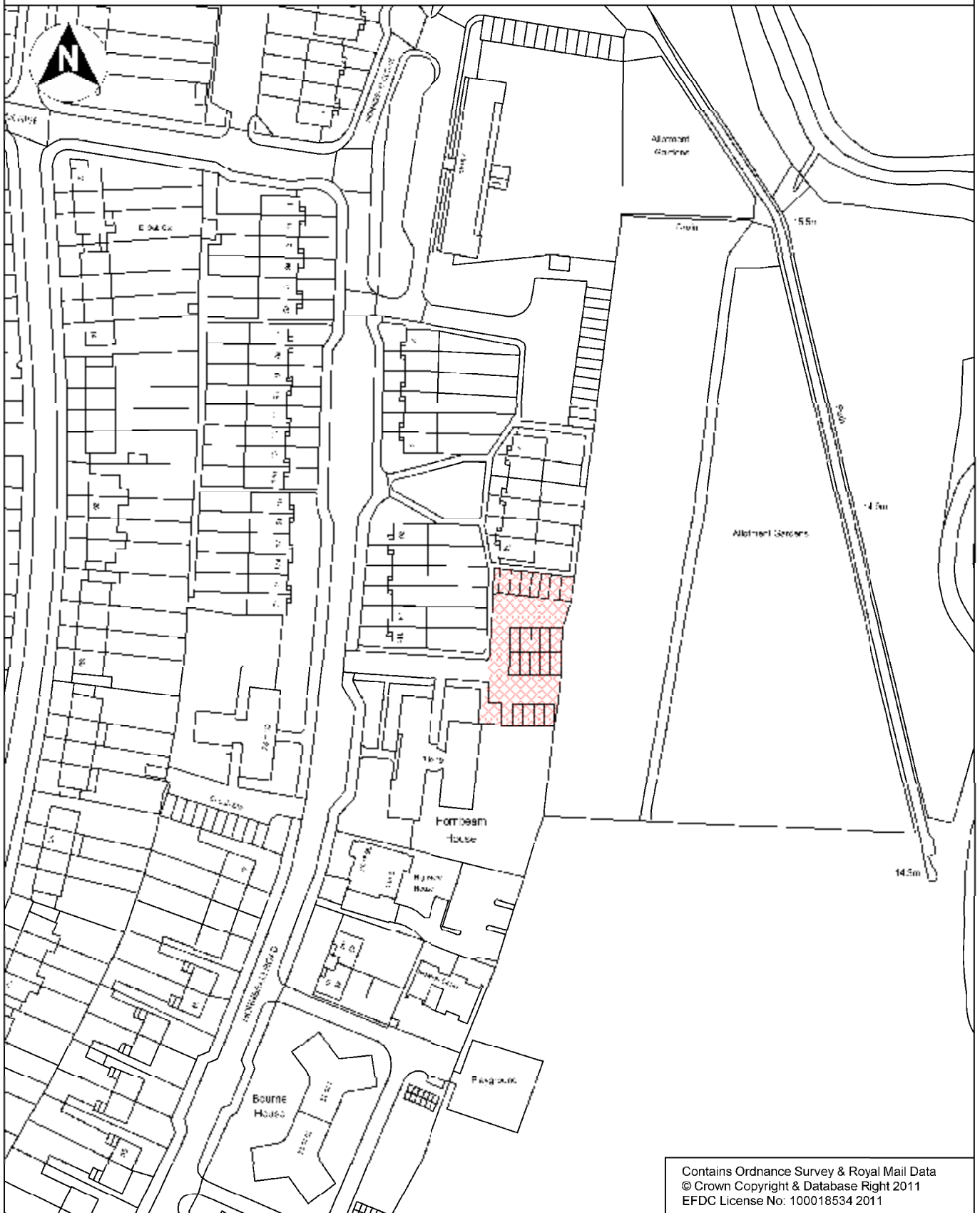
Drawing No.  
 201206014 - B

Content  
 Hornbeam Close  
 Buckhurst Hill

Date  
 04/07/12

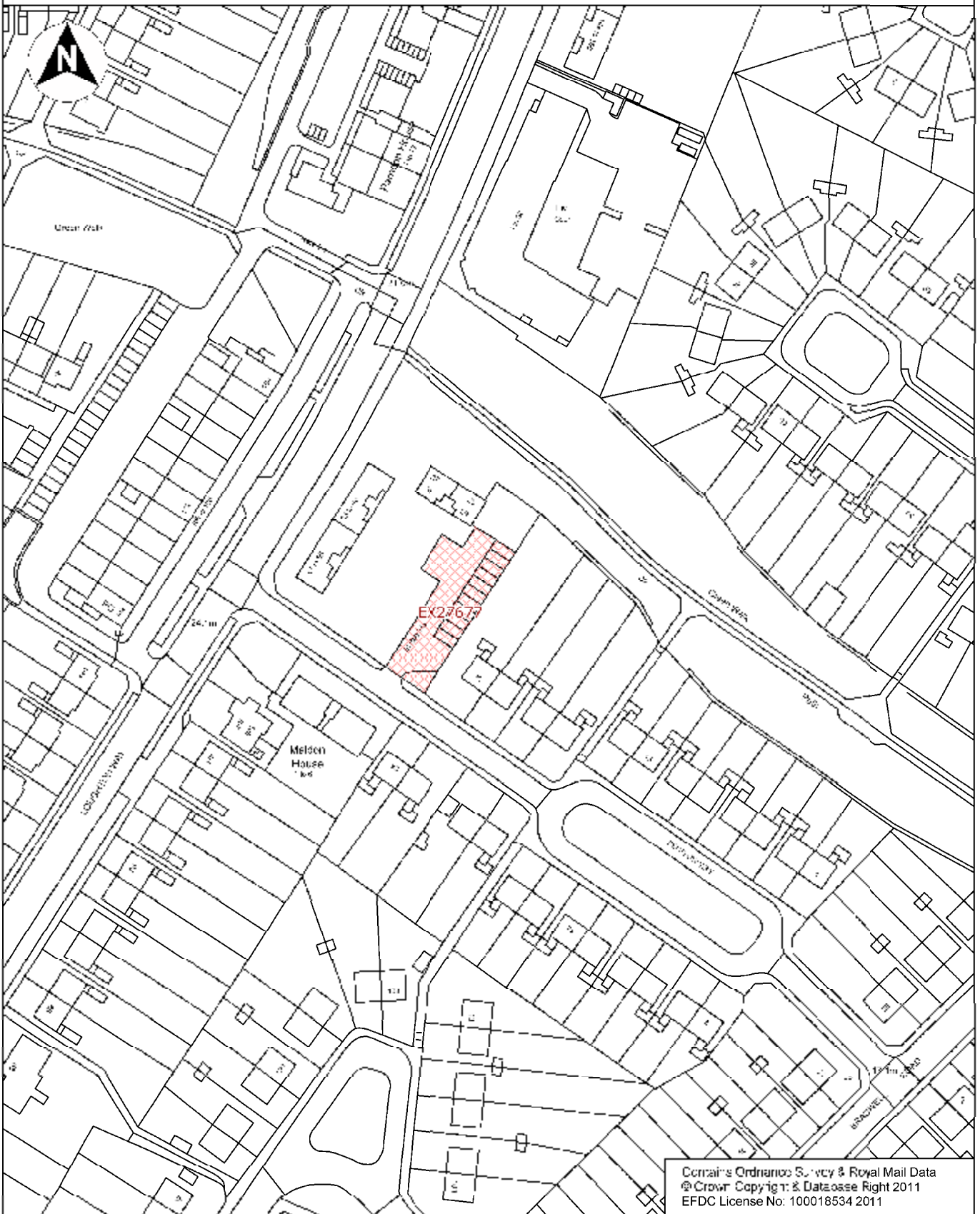
Scale  
 1:1250 @ A4

Drawn By  
 Robert Irwin



Contains Ordnance Survey & Royal Mail Data  
 © Crown Copyright & Database Right 2011  
 EFDC License No: 100018534 2011

Directorate of Environment & Street Scene Civic Offices High Street Epping, Essex, CM16 4BZ Tel. 01992 564000	Project Potential Site for Council House Building Program	Content Hornbeam House Buckhurst Hill	Date 04/07/12
	Drawing No. 201206014 - C		Scale 1:1250 @ A4 Drawn By Robert Irwin



Contains Ordnance Survey & Royal Mail Data  
 © Crown Copyright & Database Right 2011  
 EFDC License No: 100018534 2011

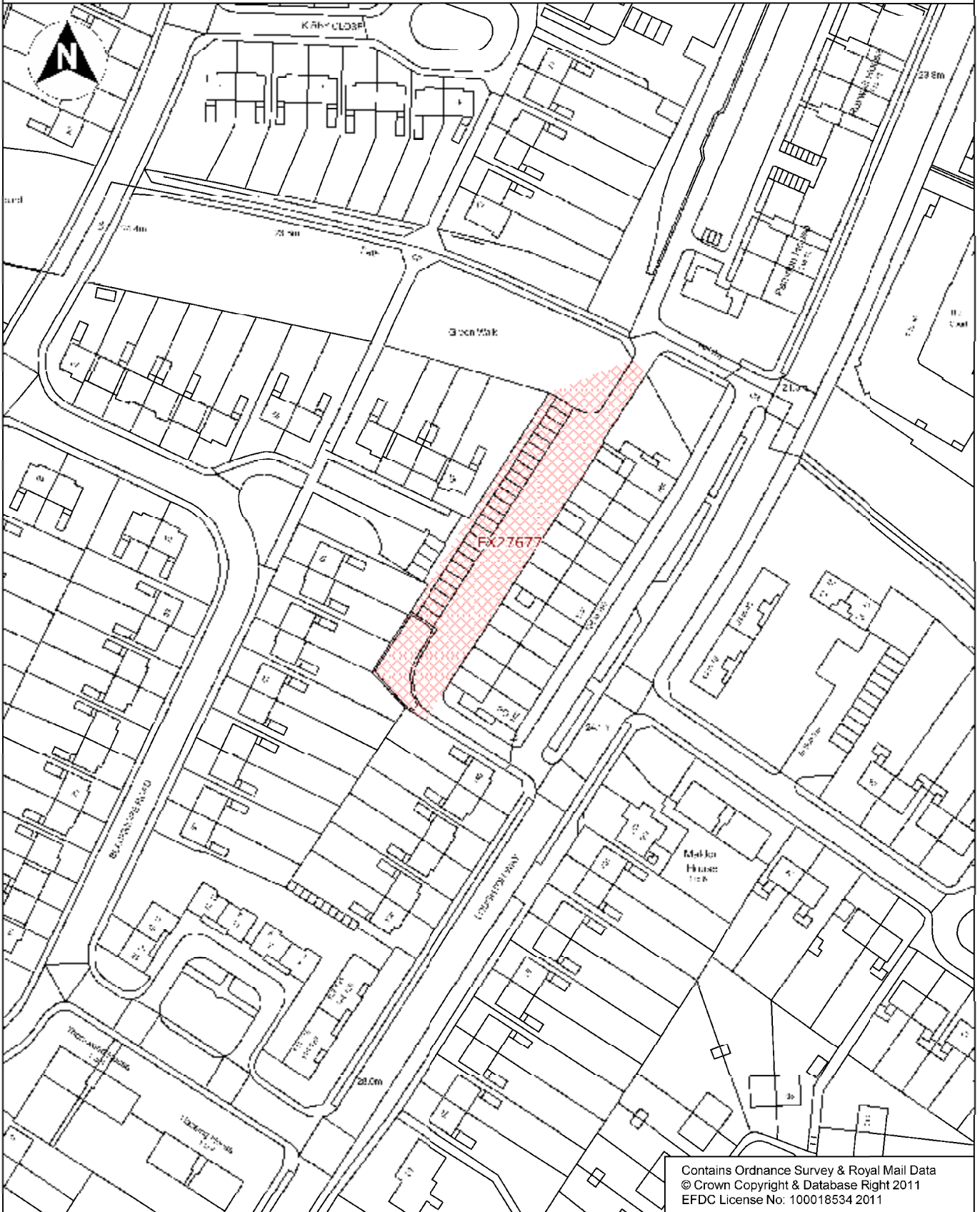
Directorate of Environment & Street Scene  
 Civic Offices  
 High Street  
 Epping, Essex,  
 CM16 4BZ  
 Tel. 01992 564000

Project  
 Potential Site for Council House  
 Building Program

Drawing No.  
 201206014 - d

Content  
 Pentlow Way  
 Buckhurst Hill

Date  
 04/07/12  
 Scale  
 1:1250 @ A4  
 Drawn By  
 Robert Irwin



Contains Ordnance Survey & Royal Mail Data  
 © Crown Copyright & Database Right 2011  
 EFDC License No: 100018534 2011

Directorate of Environment & Street Scene  
 Civic Offices  
 High Street  
 Epping, Essex,  
 CM16 4BZ  
 Tel. 01992 564000

Project  
 Potential Site for Council House  
 Building Program

Drawing No.  
 201206014 - F

Content  
 Rear Of Shops  
 Loughton Way  
 Buckhurst Hill

Date  
 04/07/12  
 Scale  
 1:1250 @ A4  
 Drawn By  
 Robert Irwin



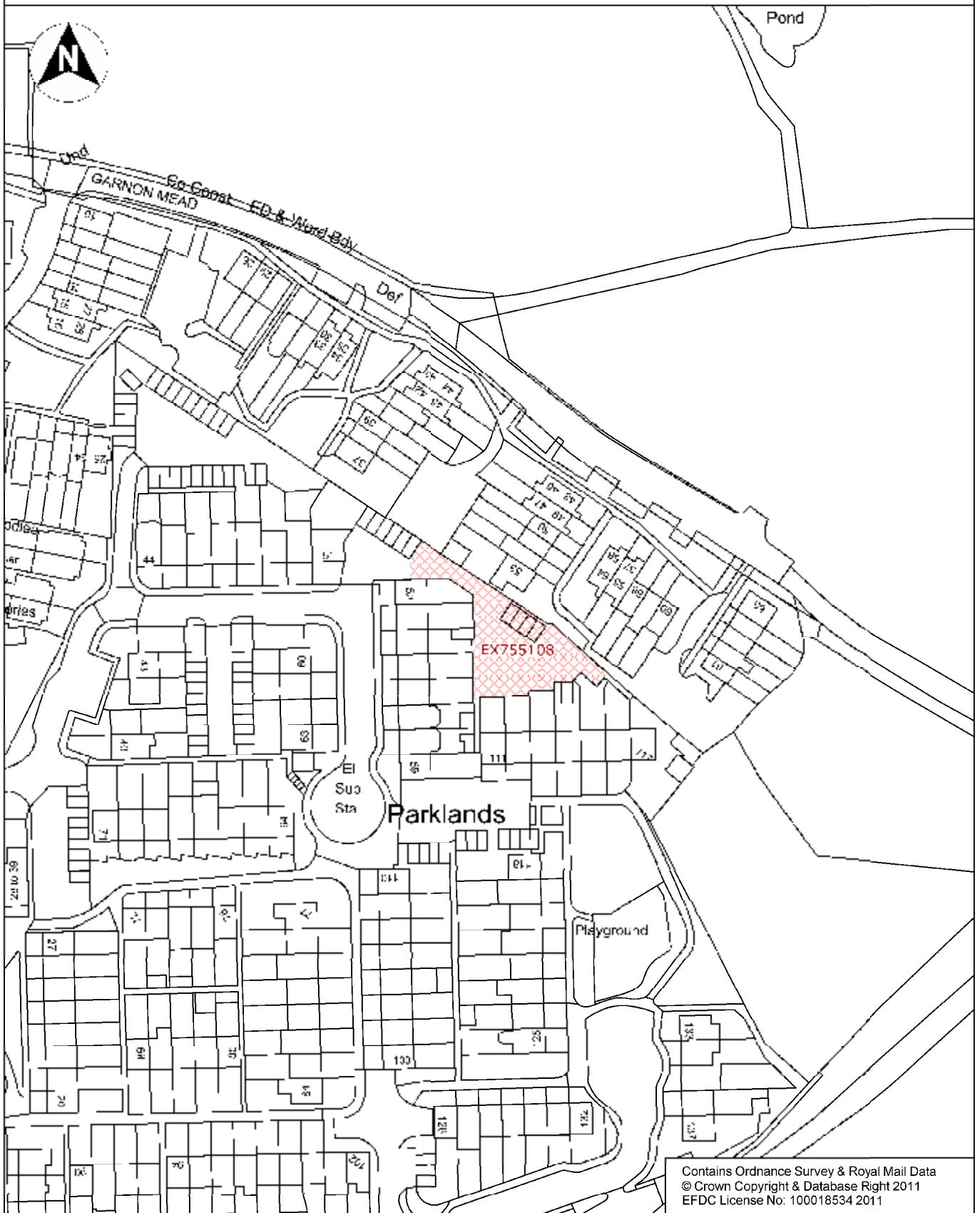
# **Coopersale**



Contains Ordnance Survey & Royal Mail Data  
 © Crown Copyright & Database Right 2011  
 EFDC License No: 100018534 2011

Directorate of Environment & Street Scene Civic Offices High Street Epping, Essex, CM16 4BZ Tel. 01992 564000	Project Potential Site for Council House Building Program Drawing No. 201206014 - CA	Content Site A Parklands Coopersale Epping	Date 04/07/12 Scale 1:1250 @ A4 Drawn By Robert Irwin
--	--	--	--





Contains Ordnance Survey & Royal Mail Data  
© Crown Copyright & Database Right 2011  
EFDC License No: 100018534 2011

Directorate of Environment & Street Scene  
Civic Offices  
High Street  
Epping, Essex,  
CM16 4BZ  
Tel. 01992 564000

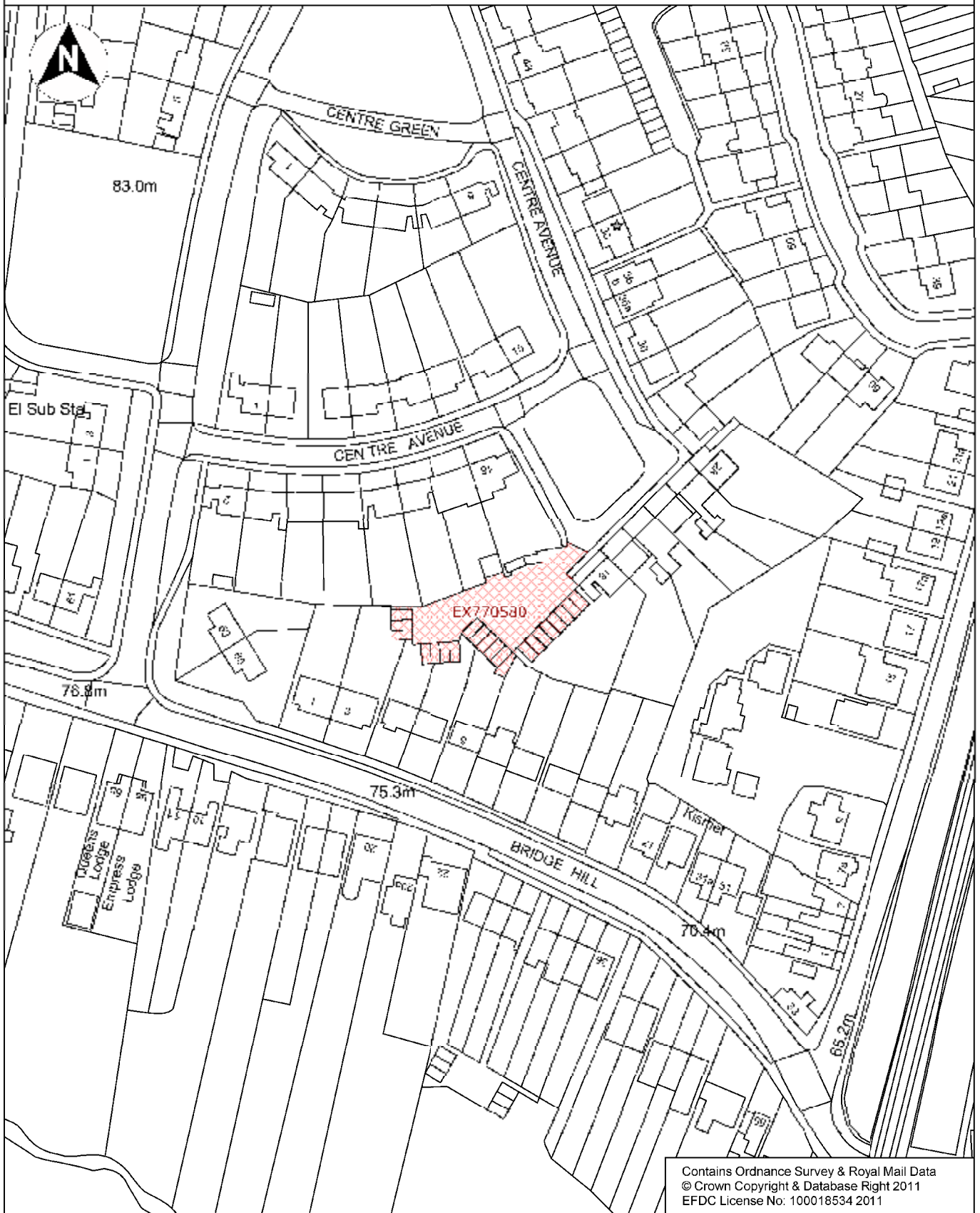
Project  
Potential Site for Council House  
Building Program

Drawing No.  
201206014 - CB

Content  
Site C  
Parklands  
Coopersale  
Epping

Date  
04/07/12  
Scale  
1:1250 @ A4  
Drawn By  
Robert Irwin

**Epping**



Contains Ordnance Survey & Royal Mail Data  
© Crown Copyright & Database Right 2011  
EFDC License No: 100018534 2011

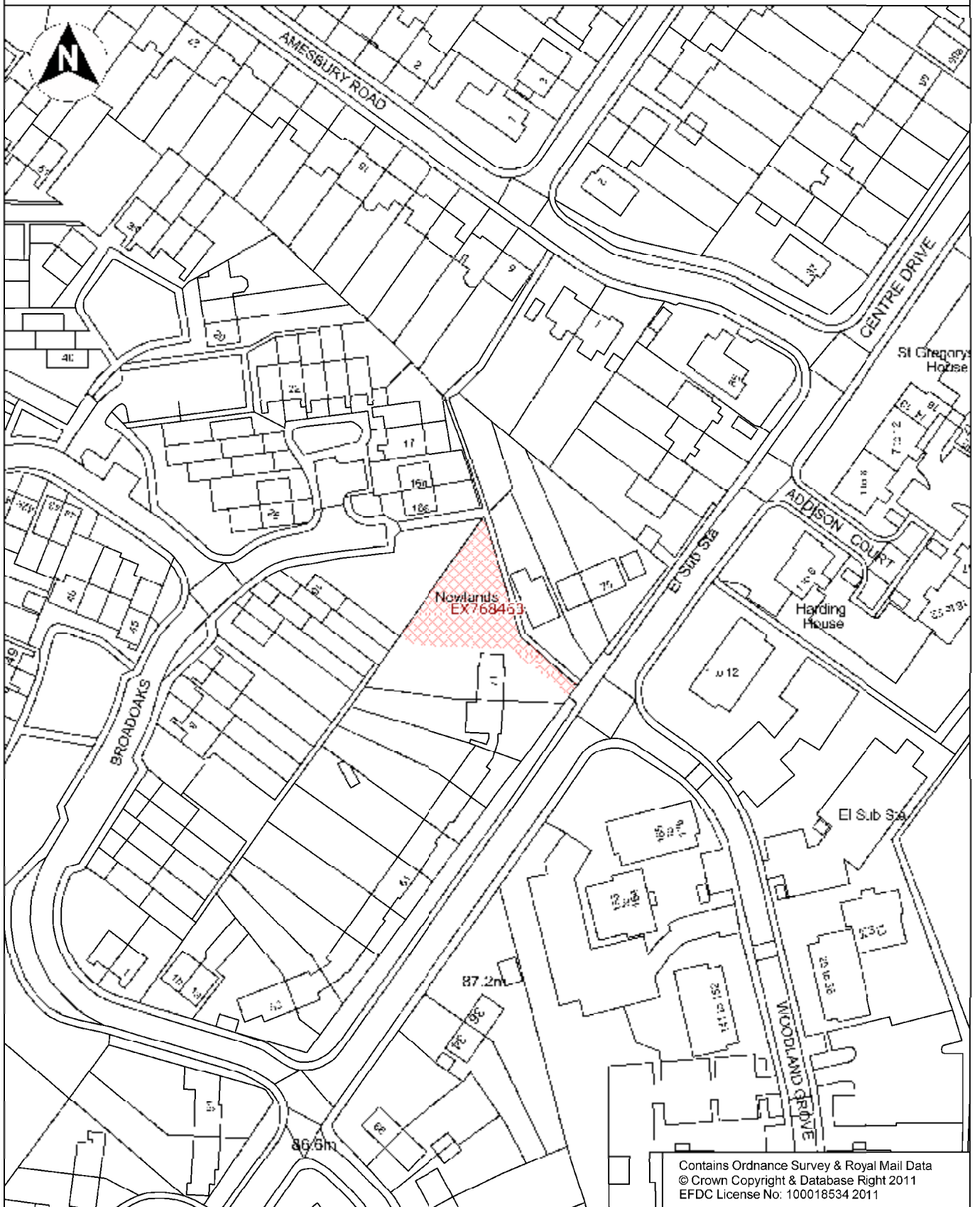
Directorate of Environment & Street Scene  
Civic Offices  
High Street  
Epping, Essex,  
CM16 4BZ  
Tel. 01992 564000

Project  
Potential Site for Council House  
Building Program

Drawing No.  
201206014 - AD

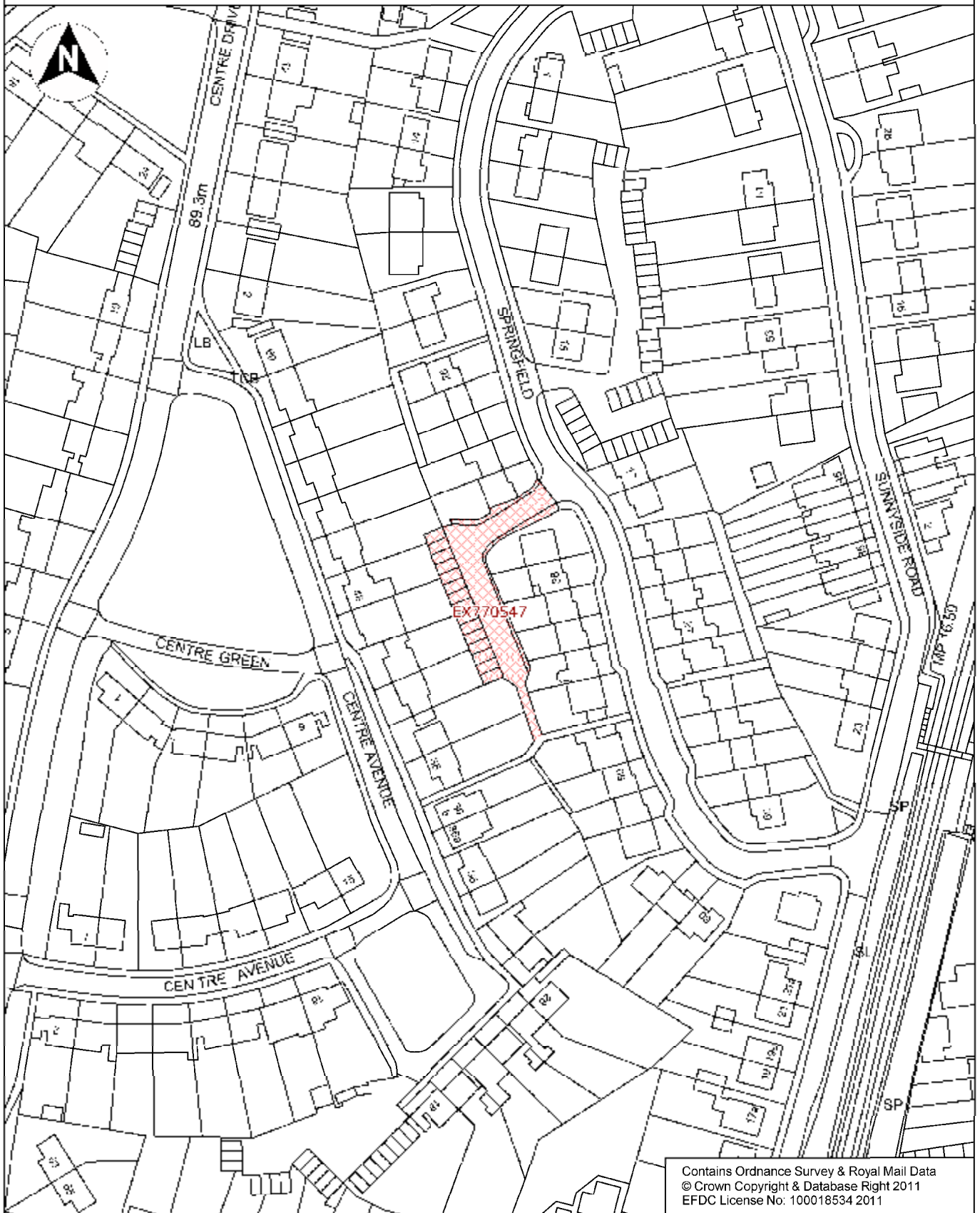
Content  
Centre Avenue  
Epping

Date  
04/07/12  
Scale  
1:1250 @ A4  
Drawn By  
Robert Irwin



Contains Ordnance Survey & Royal Mail Data  
© Crown Copyright & Database Right 2011  
EFDC License No: 100018534 2011

<p>Directorate of Environment &amp; Street Scene Civic Offices High Street Epping, Essex. CM16 4BZ Tel. 01992 564000</p>	<p>Project Potential Site for Council House Building Program</p> <hr/> <p>Drawing No. 201206014 - BB</p>	<p>Content Site B Centre Drive Epping</p>	<p>Date 04/07/12</p> <hr/> <p>Scale 1:1250 @ A4</p> <hr/> <p>Drawn By Robert Irwin</p>
--	--	---	--



Contains Ordnance Survey & Royal Mail Data  
© Crown Copyright & Database Right 2011  
EFDC License No: 100018534 2011

Directorate of Environment & Street Scene  
Civic Offices  
High Street  
Epping, Essex.  
CM16 4BZ  
Tel. 01992 564000

Project  
Potential Site for Council House  
Building Program

Drawing No.  
201206014 - AA

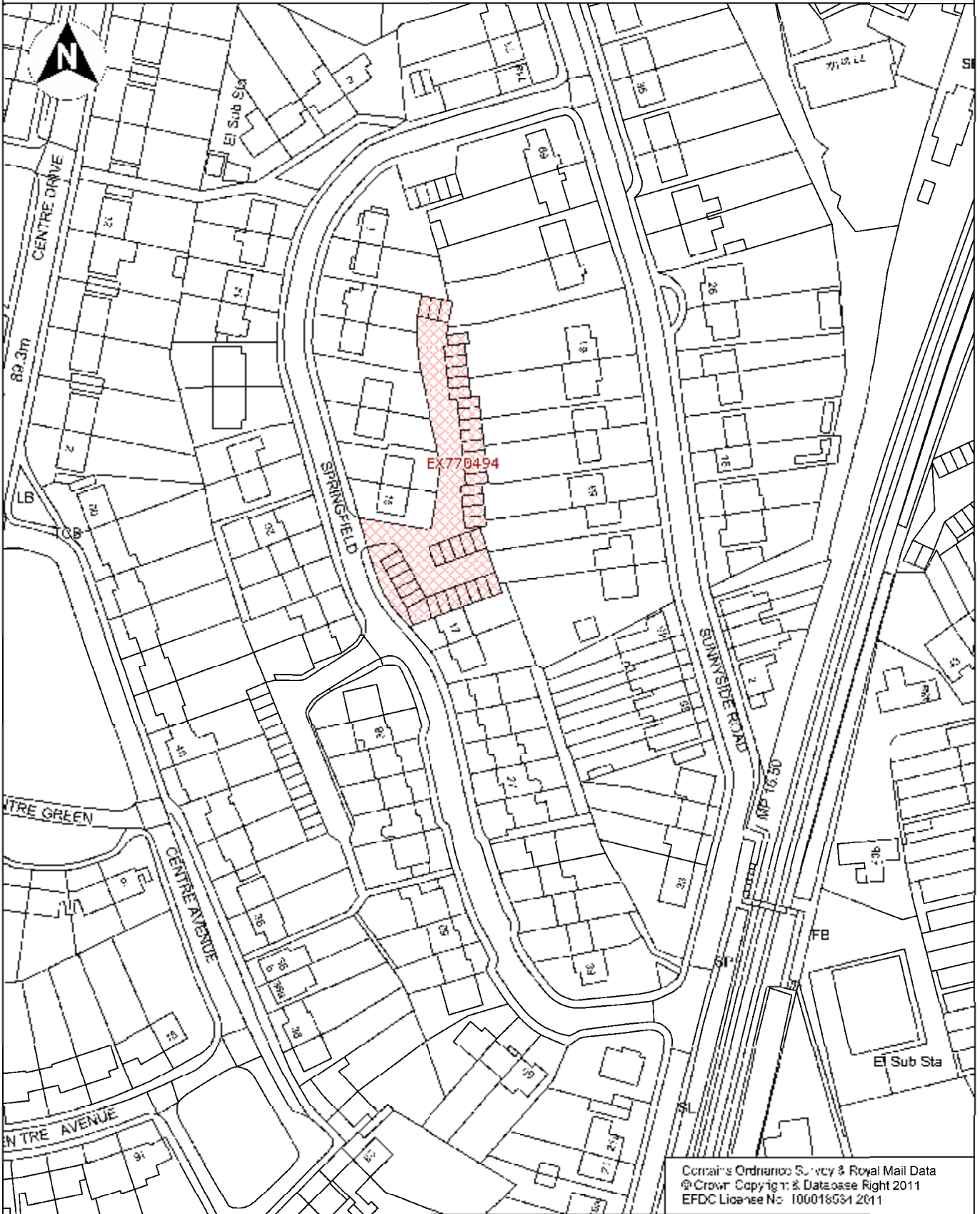
Content  
Site B  
Springfield  
Epping

Date  
04/07/12

Scale  
1:1250 @ A4

Drawn By  
Robert Irwin





Contains Ordnance Survey & Royal Mail Data  
© Crown Copyright & Database Right 2011  
EFDC License No: 100018034 2011

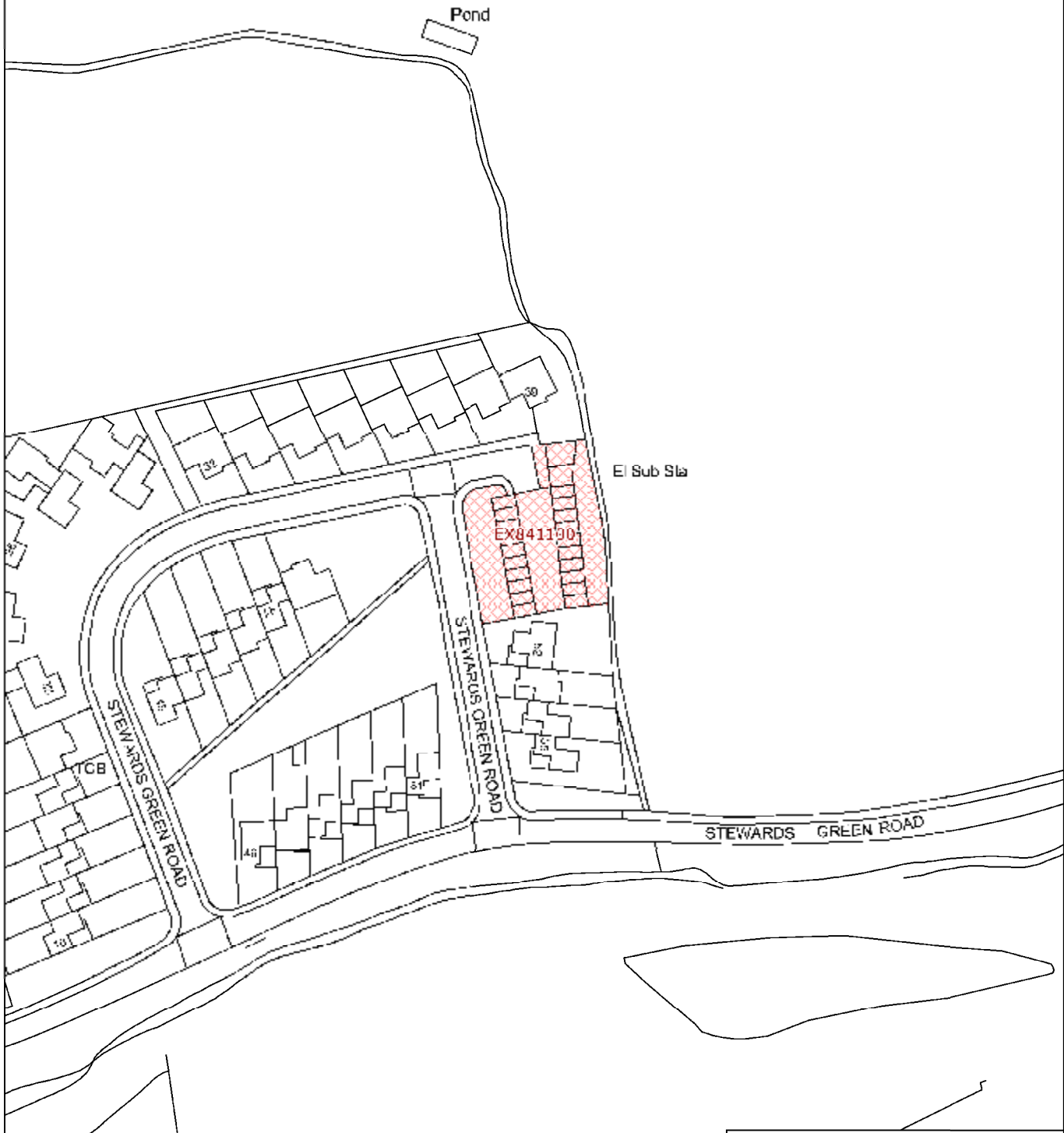
Directorate of Environment & Street Scene  
Civic Offices  
High Street  
Epping, Essex,  
CM16 4BZ  
Tel. 01992 564000

Project  
Potential Site for Council House  
Building Program

Drawing No.  
201206014 - AB

Content  
Site C  
Springfield  
Epping

Date  
04/07/12  
Scale  
1:1250 @ A4  
Drawn By  
Robert Irwin



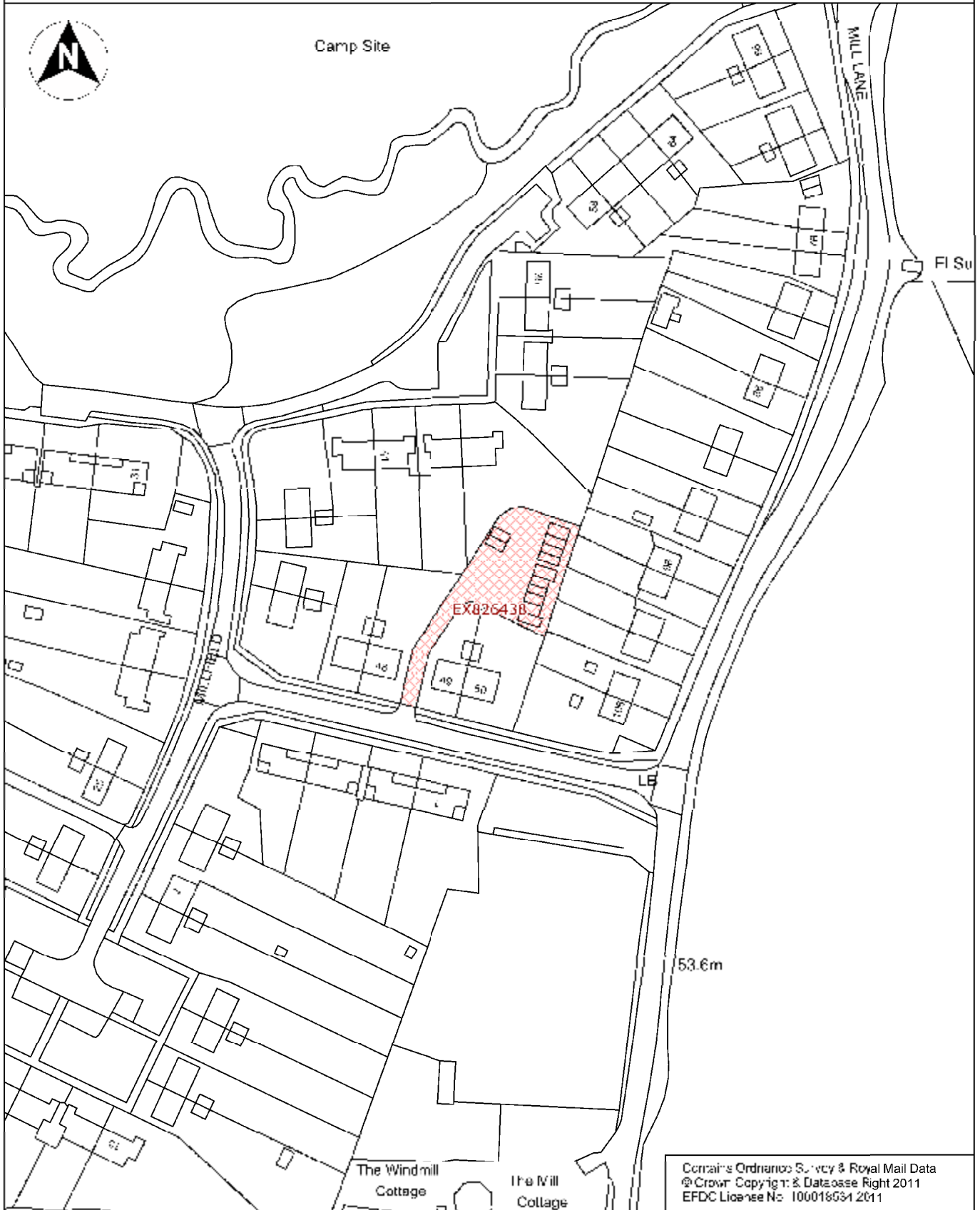
Contains Ordnance Survey & Royal Mail Data  
© Crown Copyright & Database Right 2011  
EFDC License No: 100018534 2011

Directorate of Environment & Street Scene Civic Offices High Street Epping, Essex, CM16 4BZ Tel. 01992 564000	Project Potential Site for Council House Building Program	Content Stewards Green Road Epping	Date 04/07/12
	Drawing No. 201206014 - AC		Scale 1:1250 @ A4 Drawn By Robert Irwin

**High Ongar**



Camp Site



Contains Ordnance Survey & Royal Mail Data  
 © Crown Copyright & Database Right 2011  
 EFDC License No: 100018531 2011

Directorate of Environment & Street Scene  
 Civic Offices  
 High Street  
 Epping, Essex,  
 CM16 4BZ  
 Tel. 01992 564000

Project  
 Potential Site for Council House  
 Building Program

Drawing No.  
 201206014 - BD

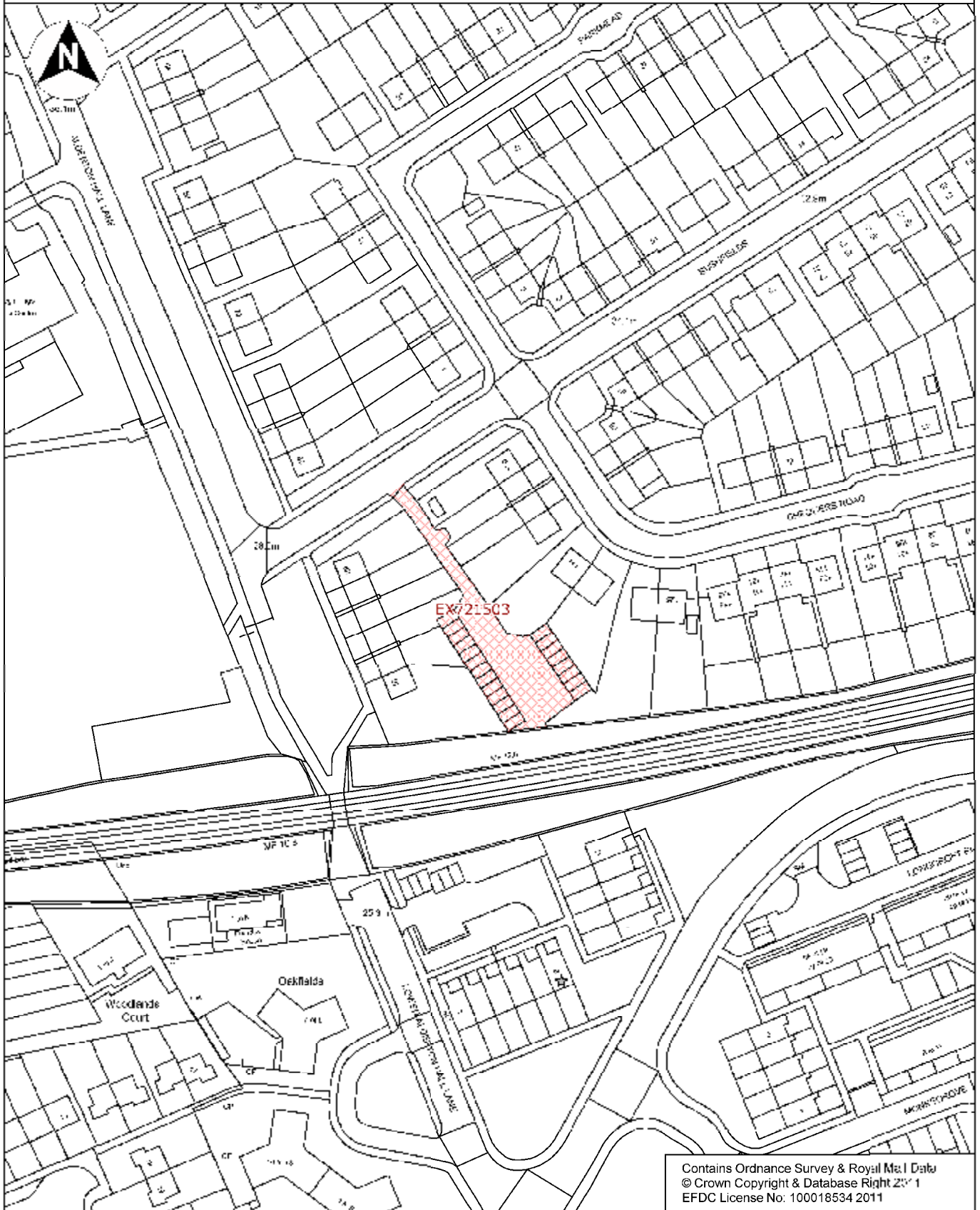
Content  
 Millfield  
 High Ongar

Date  
 04/07/12

Scale  
 1:1250 @ A4

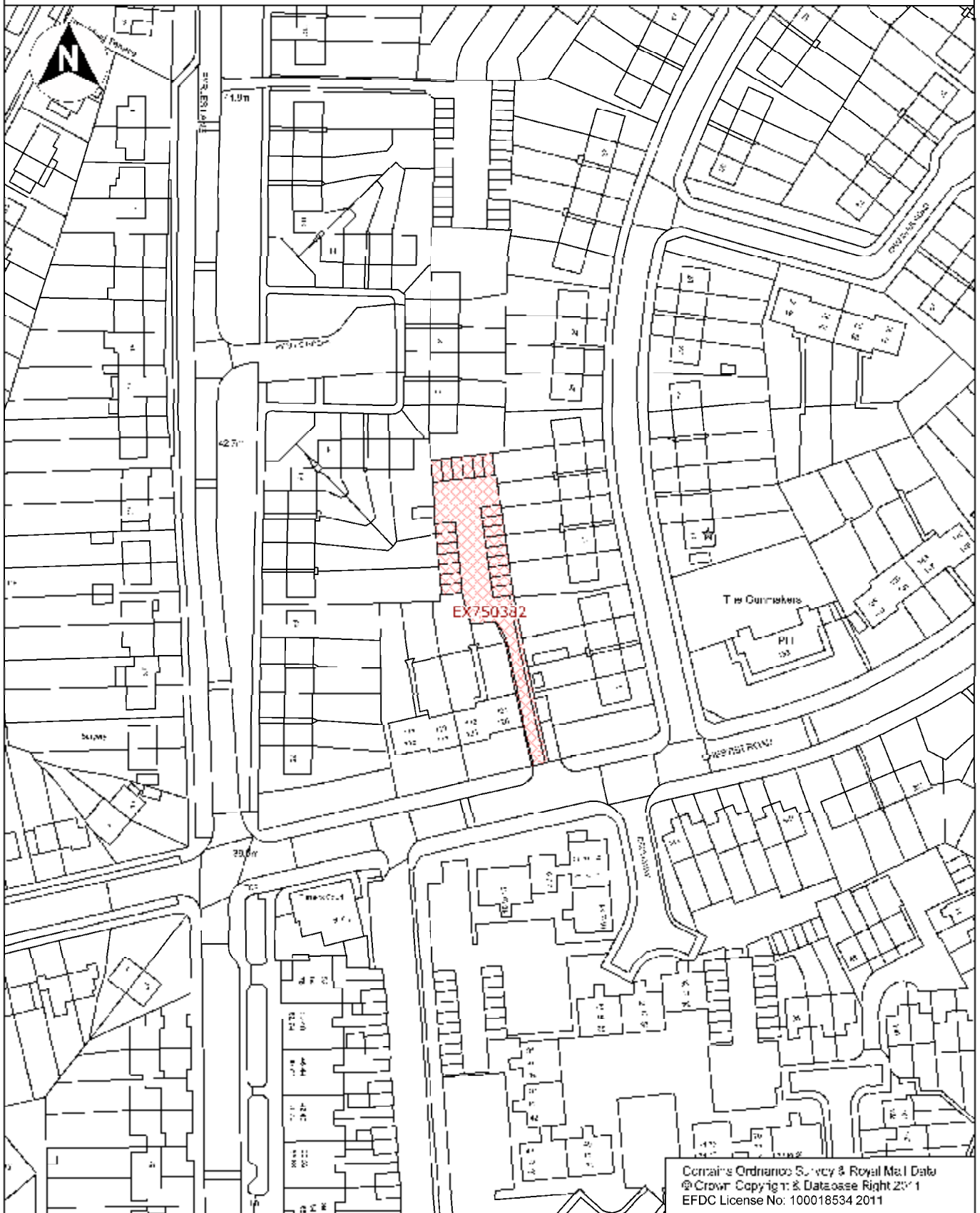
Drawn By  
 Robert Irwin

**Loughton**



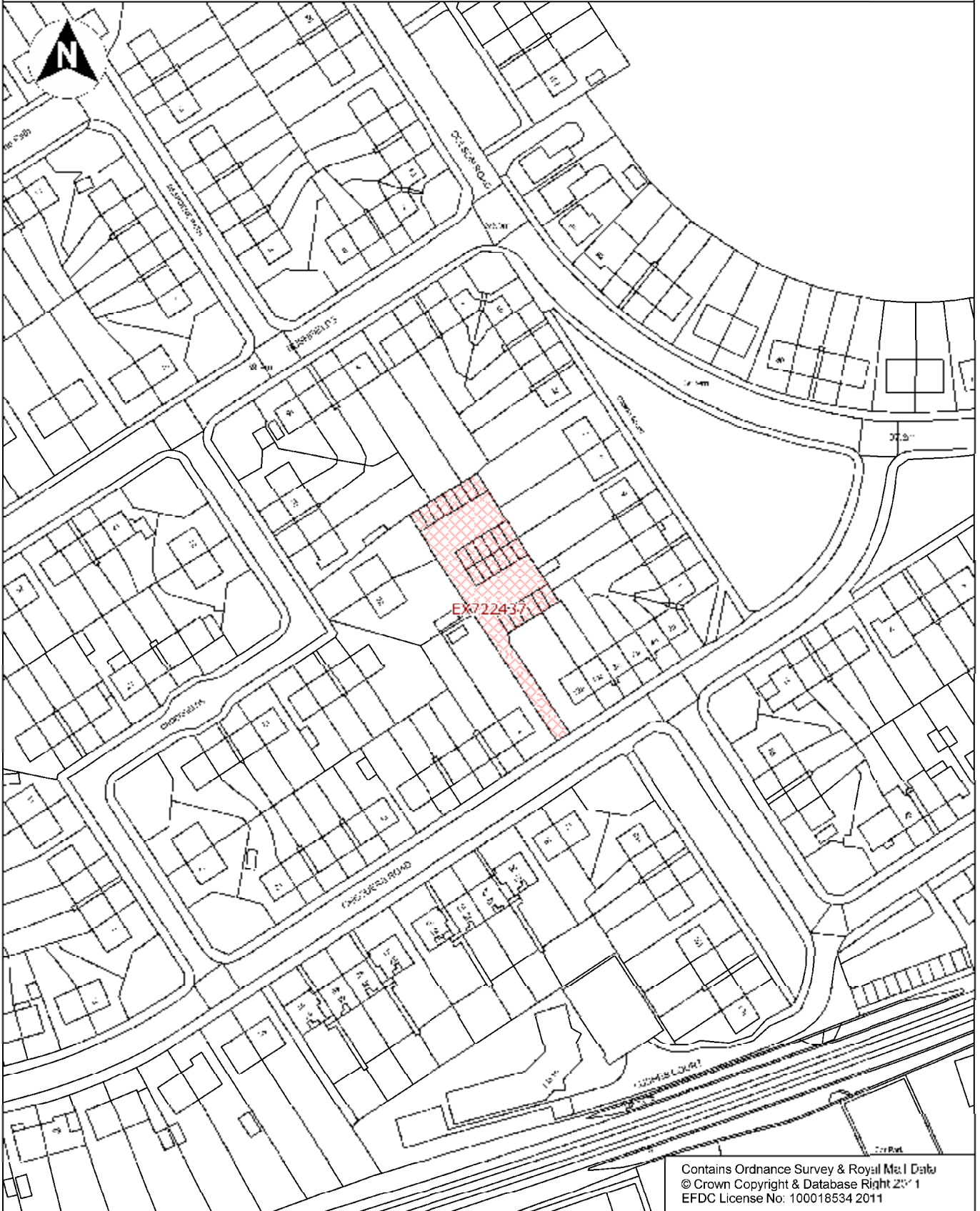
Contains Ordnance Survey & Royal Mail Data  
© Crown Copyright & Database Right 2011  
EFDC License No: 100018534 2011

<p>Directorate of Environment &amp; Street Scene Civic Offices High Street Epping, Essex, CM16 4BZ Tel. 01992 564000</p>	<p>Project Potential Site for Council House Building Program</p> <hr/> <p>Drawing No. 201206014 - AW</p>	<p>Content Bushfields Loughton</p>	<p>Date 04/07/12 Scale 1:1250 @ A4 Drawn By Robert Irwin</p>
--	--	--	--



Contains Ordnance Survey & Royal Mail Data  
© Crown Copyright & Database Right 2011  
EFDC License No: 100018534 2011

<p>Directorate of Environment &amp; Street Scene Civic Offices High Street Epping, Essex, CM16 4BZ Tel. 01992 564000</p>	<p>Project Potential Site for Council House Building Program</p> <hr/> <p>Drawing No. 201206014 - AG</p>	<p>Content Chester Road Loughton</p>	<p>Date 04/07/12</p> <hr/> <p>Scale 1:1250 @ A4</p> <hr/> <p>Drawn By Robert Irwin</p>
--	--	--	--



Contains Ordnance Survey & Royal Mail Data  
© Crown Copyright & Database Right 2011  
EFDC License No: 100018534 2011

Directorate of Environment & Street Scene  
Civic Offices  
High Street  
Epping, Essex,  
CM16 4BZ  
Tel. 01992 564000

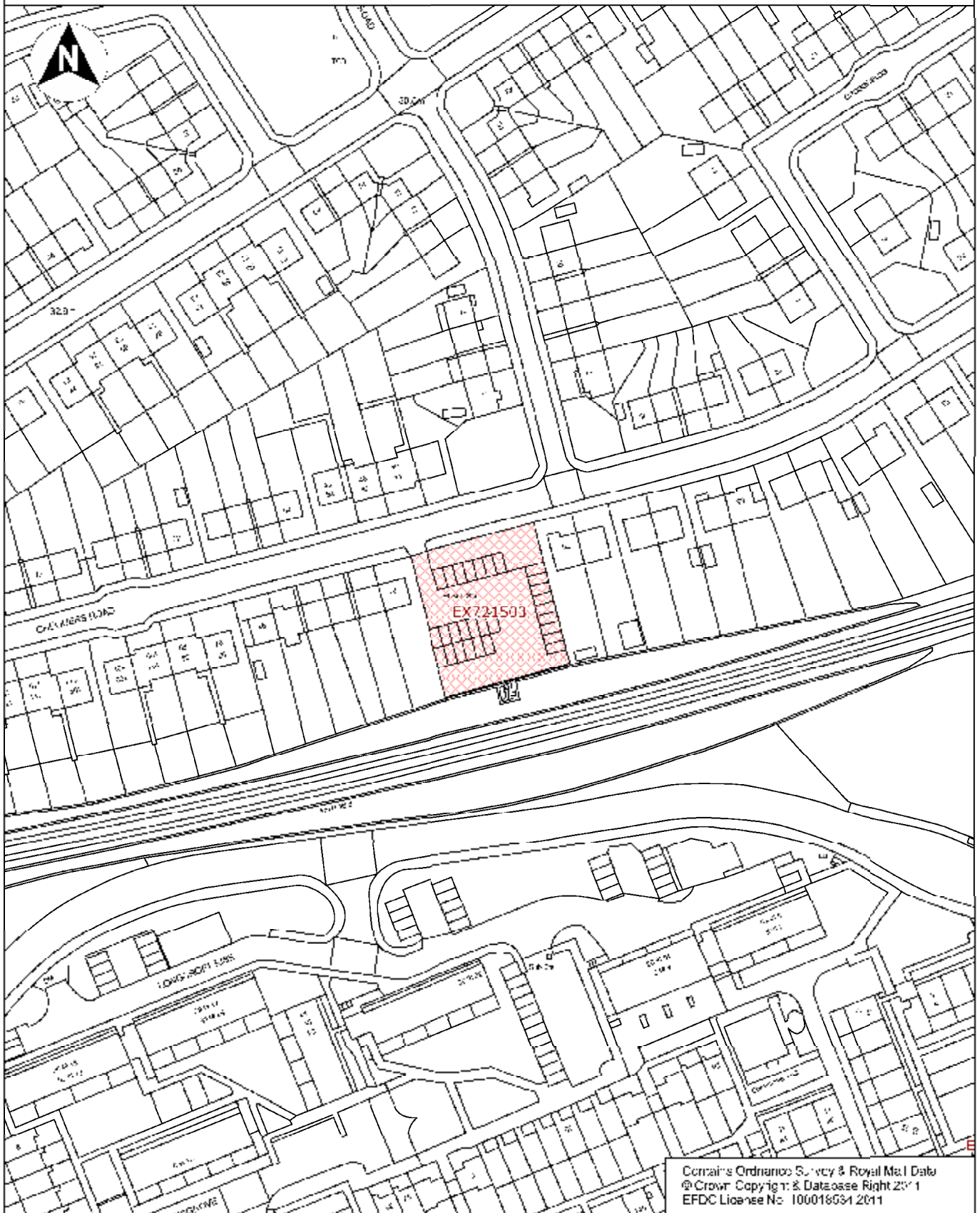
Project  
Potential Site for Council House  
Building Program

Drawing No.  
201206014 - Y

Content  
Site A  
Chequers Road  
Loughton

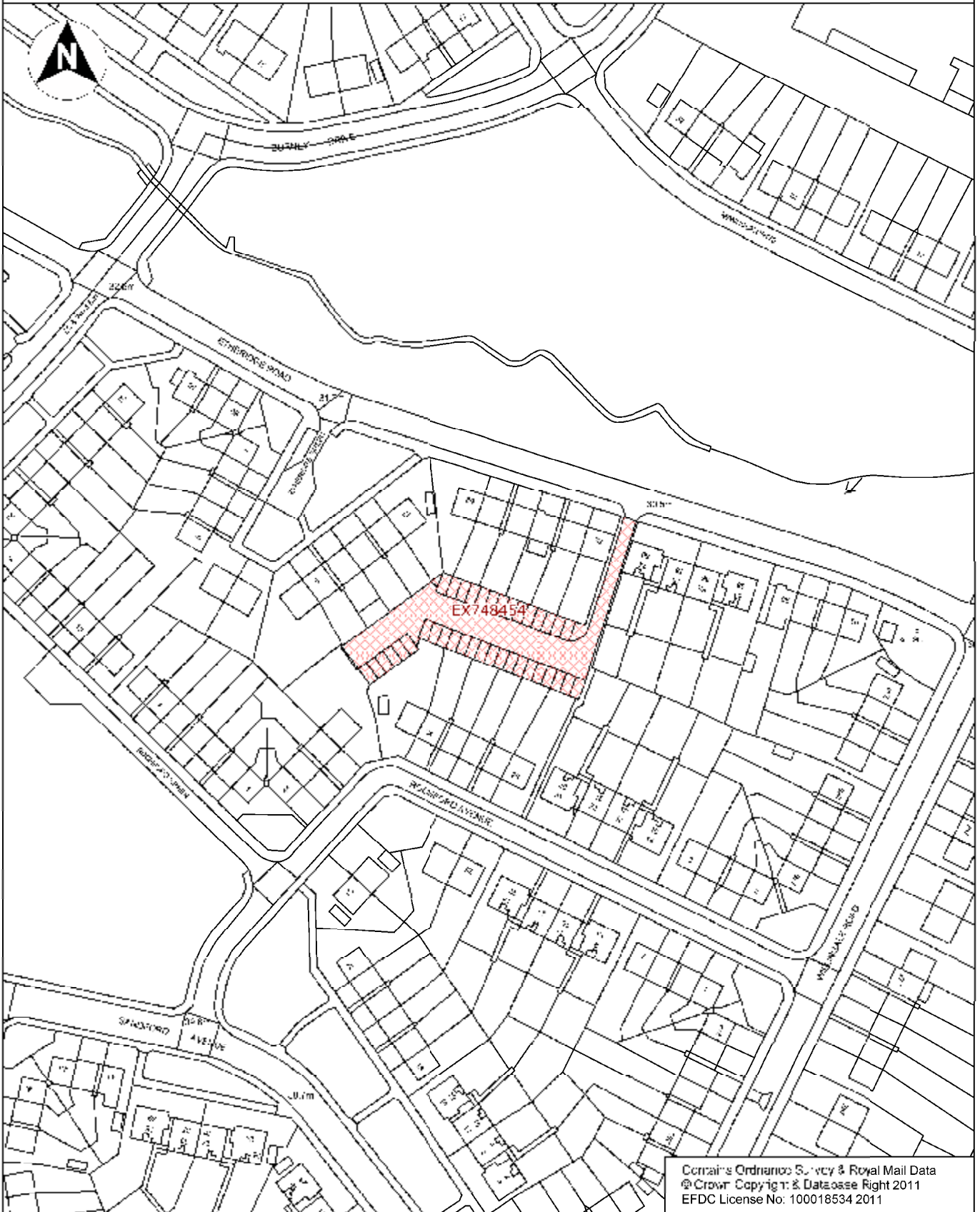
Date  
04/07/12  
Scale  
1:1250 @ A4  
Drawn By  
Robert Irwin





Contains Ordnance Survey & Royal Mail Data  
© Crown Copyright & Database Right 2011  
EFDC License No: 100018531 2011

<p>Directorate of Environment &amp; Street Scene Civic Offices High Street Epping, Essex, CM16 4BZ Tel. 01992 564000</p>	<p>Project Potential Site for Council House Building Program</p> <hr/> <p>Drawing No. 201206014 - Z</p>	<p>Content Site B Chequers Road Loughton</p>	<p>Date 04/07/12</p> <hr/> <p>Scale 1:1250 @ A4</p> <hr/> <p>Drawn By Robert Irwin</p>
--	---	--	--



Contains Ordnance Survey & Royal Mail Data  
© Crown Copyright & Database Right 2011  
EFDC License No: 100018534 2011

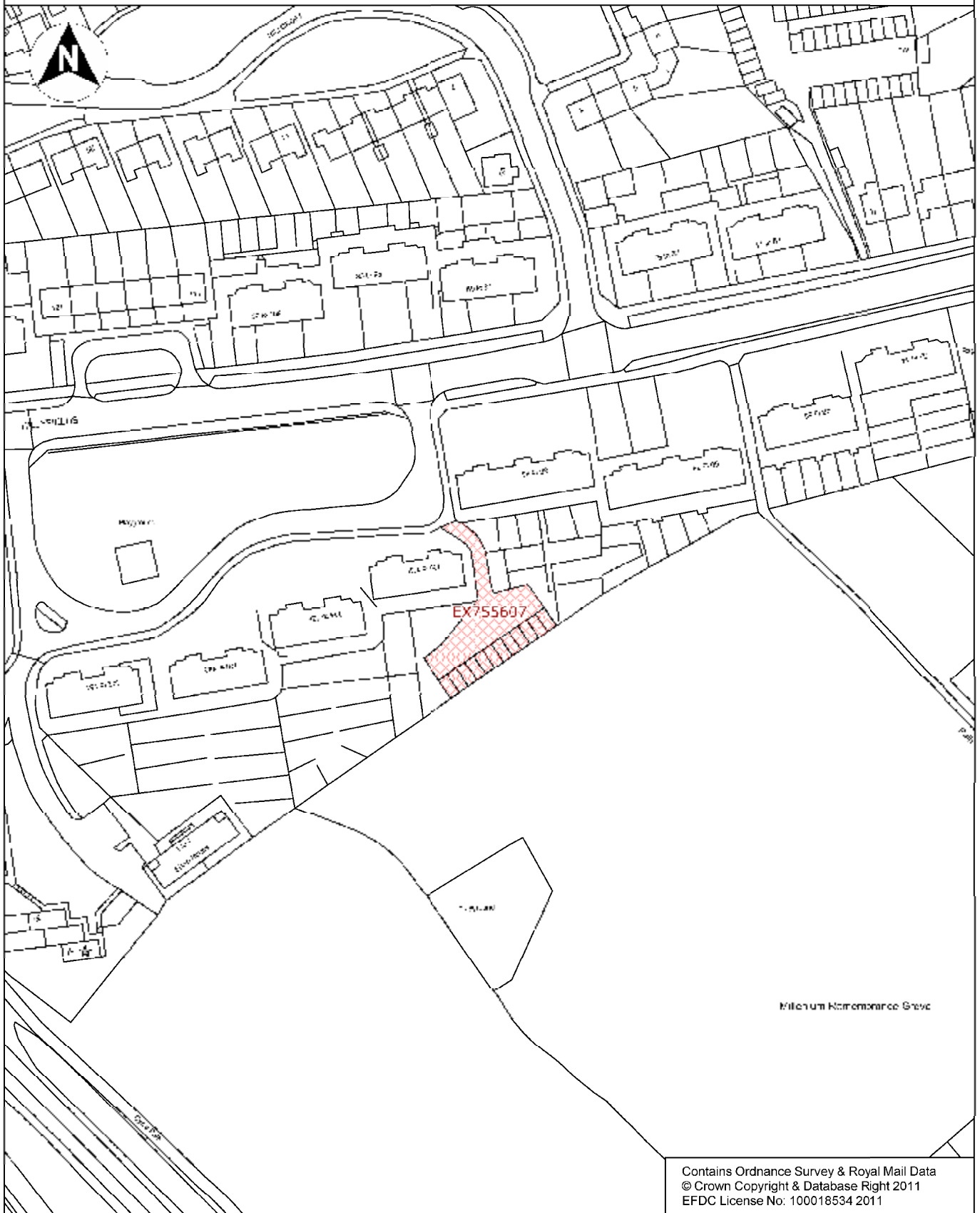
Directorate of Environment & Street Scene  
Civic Offices  
High Street  
Epping, Essex,  
CM16 4BZ  
Tel. 01992 564000

Project  
Potential Site for Council House  
Building Program

Drawing No.  
201206014 - AH

Content  
Etheridge Road  
Loughton

Date  
04/07/12  
Scale  
1:1250 @ A4  
Drawn By  
Robert Irwin



Milennium Commemorative Stone

Contains Ordnance Survey & Royal Mail Data  
 © Crown Copyright & Database Right 2011  
 EFDC License No: 100018534 2011

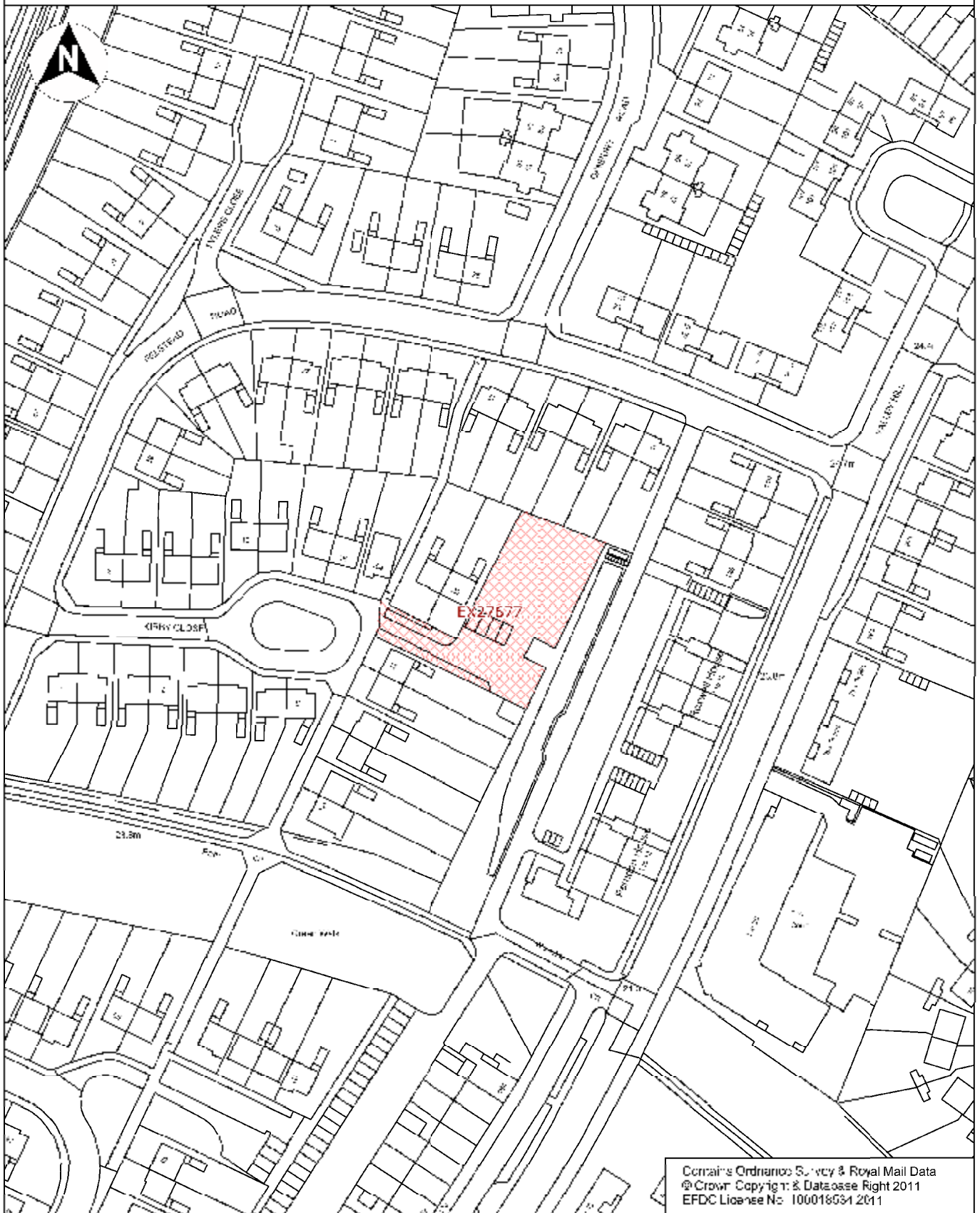
Directorate of Environment & Street Scene  
 Civic Offices  
 High Street  
 Epping, Essex,  
 CM16 4BZ  
 Tel. 01992 564000

Project  
 Potential Site for Council House  
 Building Program

Drawing No.  
 201206014 - AI

Content  
 Hillyfields  
 Loughton

Date  
 04/07/12  
 Scale  
 1:1250 @ A4  
 Drawn By  
 Robert Irwin



Corrine Ordnance Survey & Royal Mail Data  
© Crown Copyright & Database Right 2011  
EFDC License No: 100018531 2011

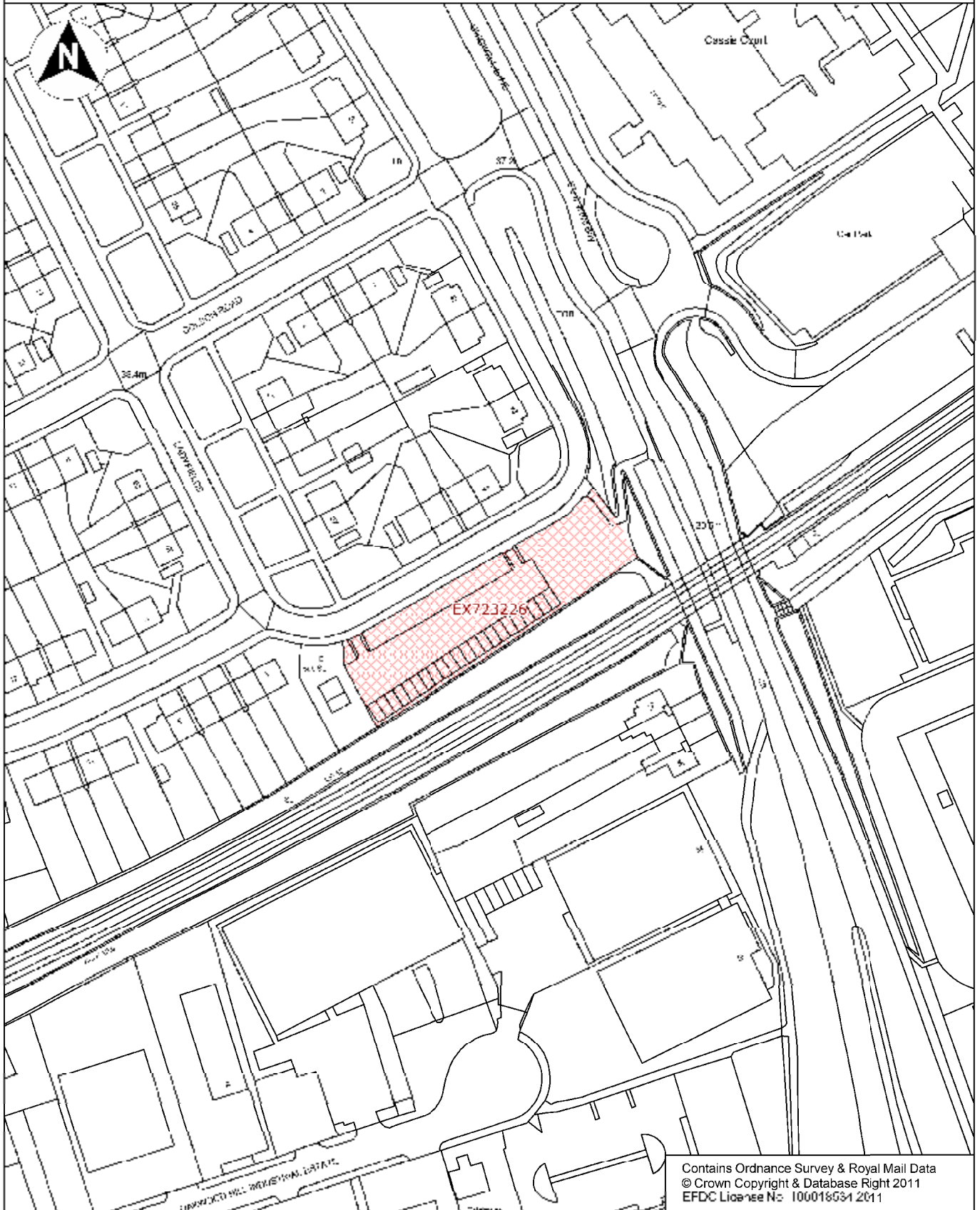
Directorate of Environment & Street Scene  
Civic Offices  
High Street  
Epping, Essex,  
CM16 4BZ  
Tel. 01992 564000

**Project**  
Potential Site for Council House  
Building Program

**Drawing No.**  
201206014 - AJ

**Content**  
Kirby Close  
Loughton

**Date**  
04/07/12  
**Scale**  
1:1250 @ A4  
**Drawn By**  
Robert Irwin



Contains Ordnance Survey & Royal Mail Data  
© Crown Copyright & Database Right 2011  
EFDC License No: 100018531 2011

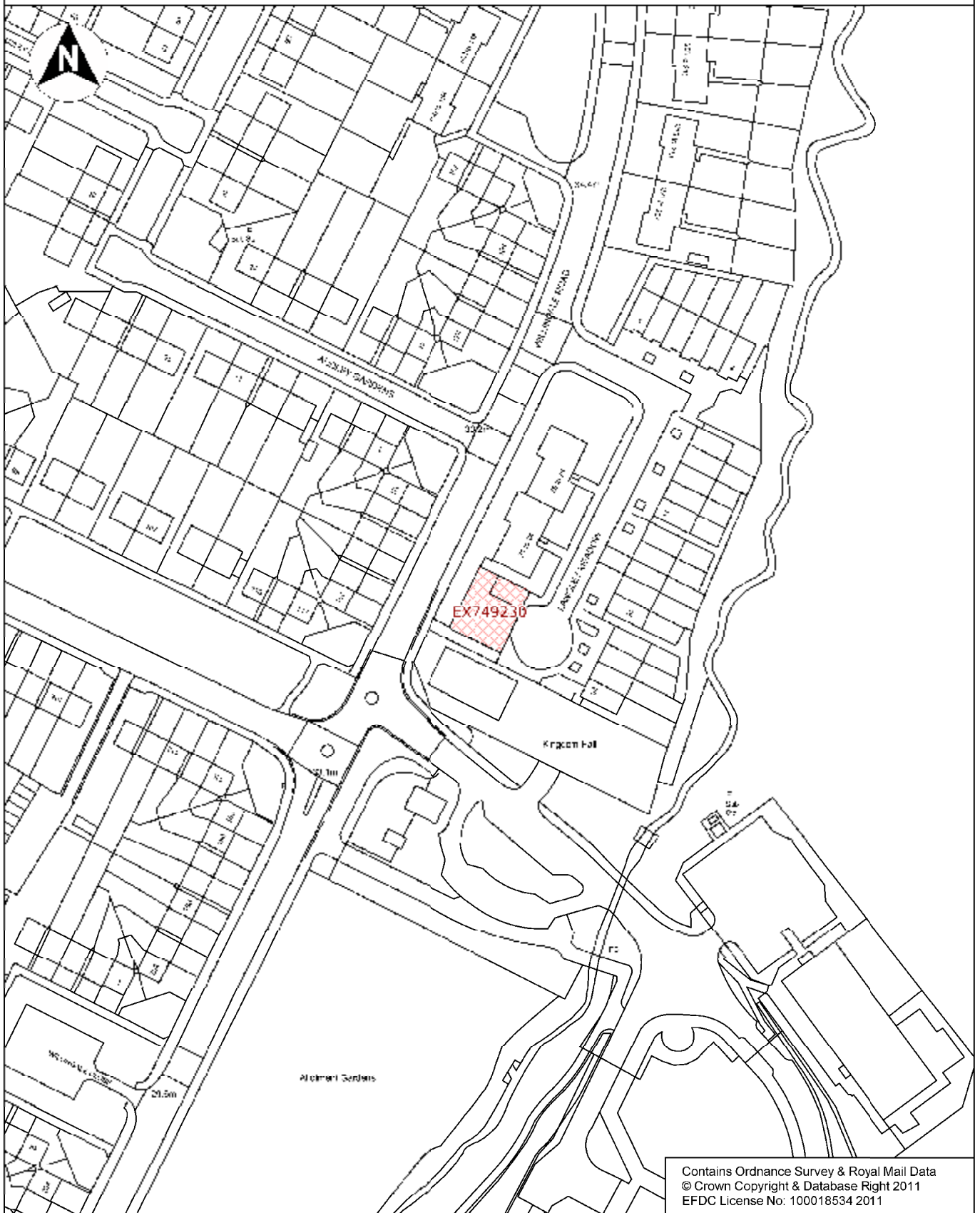
Directorate of Environment & Street Scene  
Civic Offices  
High Street  
Epping, Essex,  
CM16 4BZ  
Tel. 01992 564000

Project  
Potential Site for Council House  
Building Program

Drawing No.  
201206014 - AK

Content  
Ladyfields  
Loughton

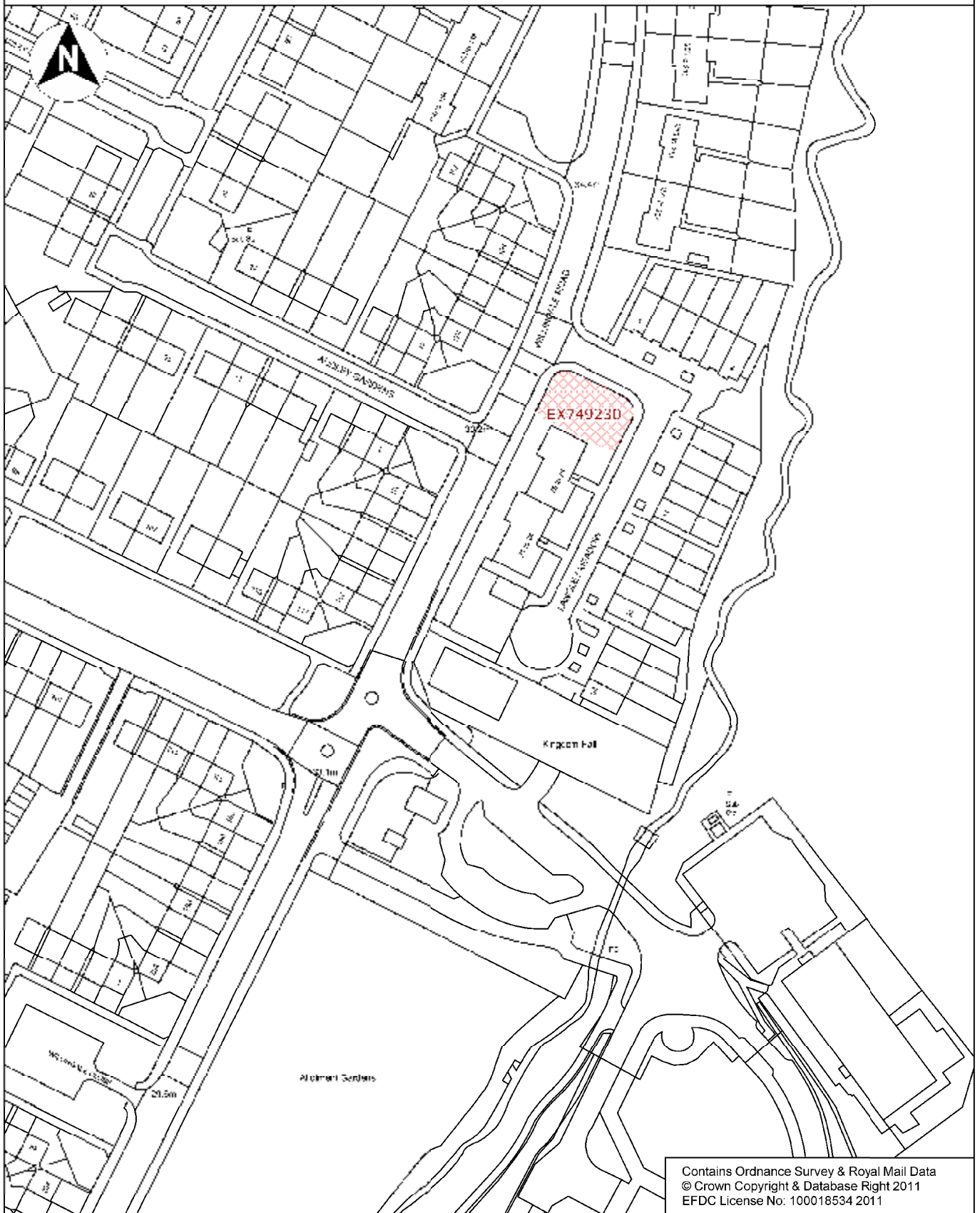
Date  
04/07/12  
Scale  
1:1250 @ A4  
Drawn By  
Robert Irwin



Contains Ordnance Survey & Royal Mail Data  
© Crown Copyright & Database Right 2011  
EFDC License No: 100018534 2011

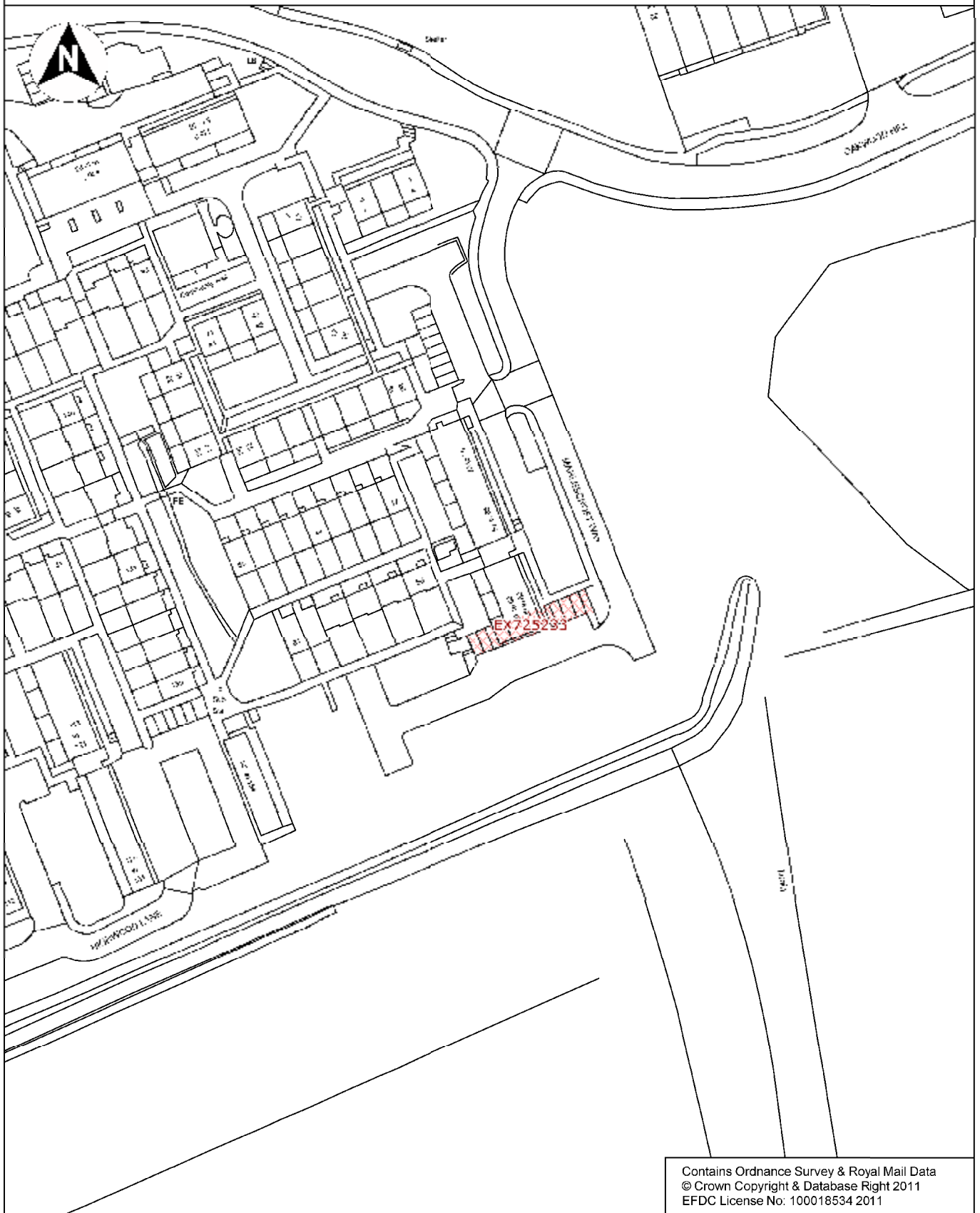
<p>Directorate of Environment &amp; Street Scene Civic Offices High Street Epping, Essex, CM16 4BZ Tel. 01992 564000</p>	<p>Project Potential Site for Council House Building Program</p> <hr/> <p>Drawing No. 201206014 - L</p>	<p>Content Site A Langley Meadow Loughton</p>	<p>Date 04/07/12</p> <hr/> <p>Scale 1:1250 @ A4</p> <hr/> <p>Drawn By Robert Irwin</p>
--	---	---	--





Contains Ordnance Survey & Royal Mail Data  
© Crown Copyright & Database Right 2011  
EFDC License No: 100018534 2011

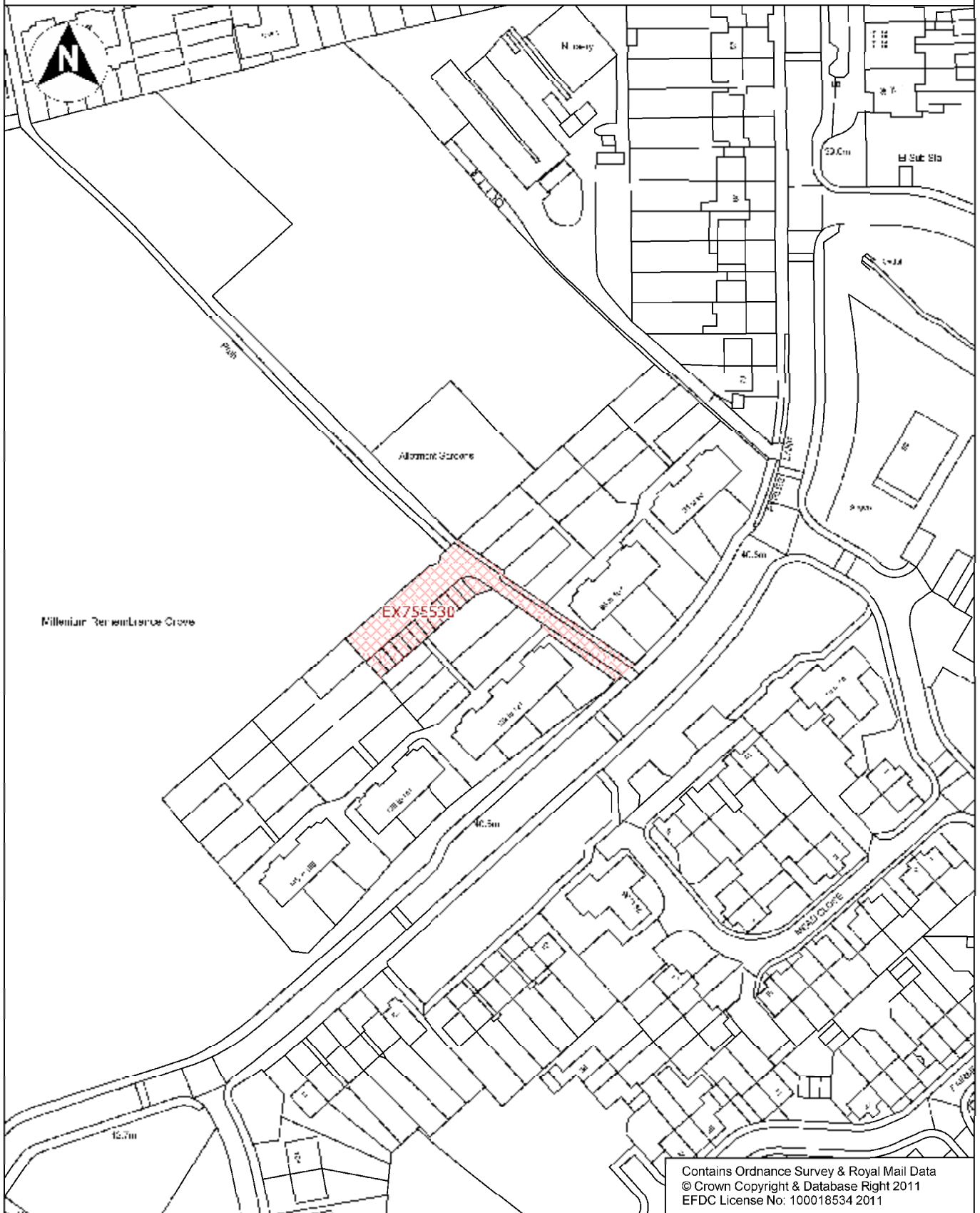
<p>Directorate of Environment &amp; Street Scene Civic Offices High Street Epping, Essex, CM16 4BZ Tel. 01992 564000</p>	<p>Project Potential Site for Council House Building Program</p> <hr/> <p>Drawing No. 201206014 - M</p>	<p>Content Site B Langley Meadow Loughton</p>	<p>Date 04/07/12</p> <hr/> <p>Scale 1:1250 @ A4</p> <hr/> <p>Drawn By Robert Irwin</p>
--	---	---	--



Contains Ordnance Survey & Royal Mail Data  
© Crown Copyright & Database Right 2011  
EFDC License No: 100018534 2011

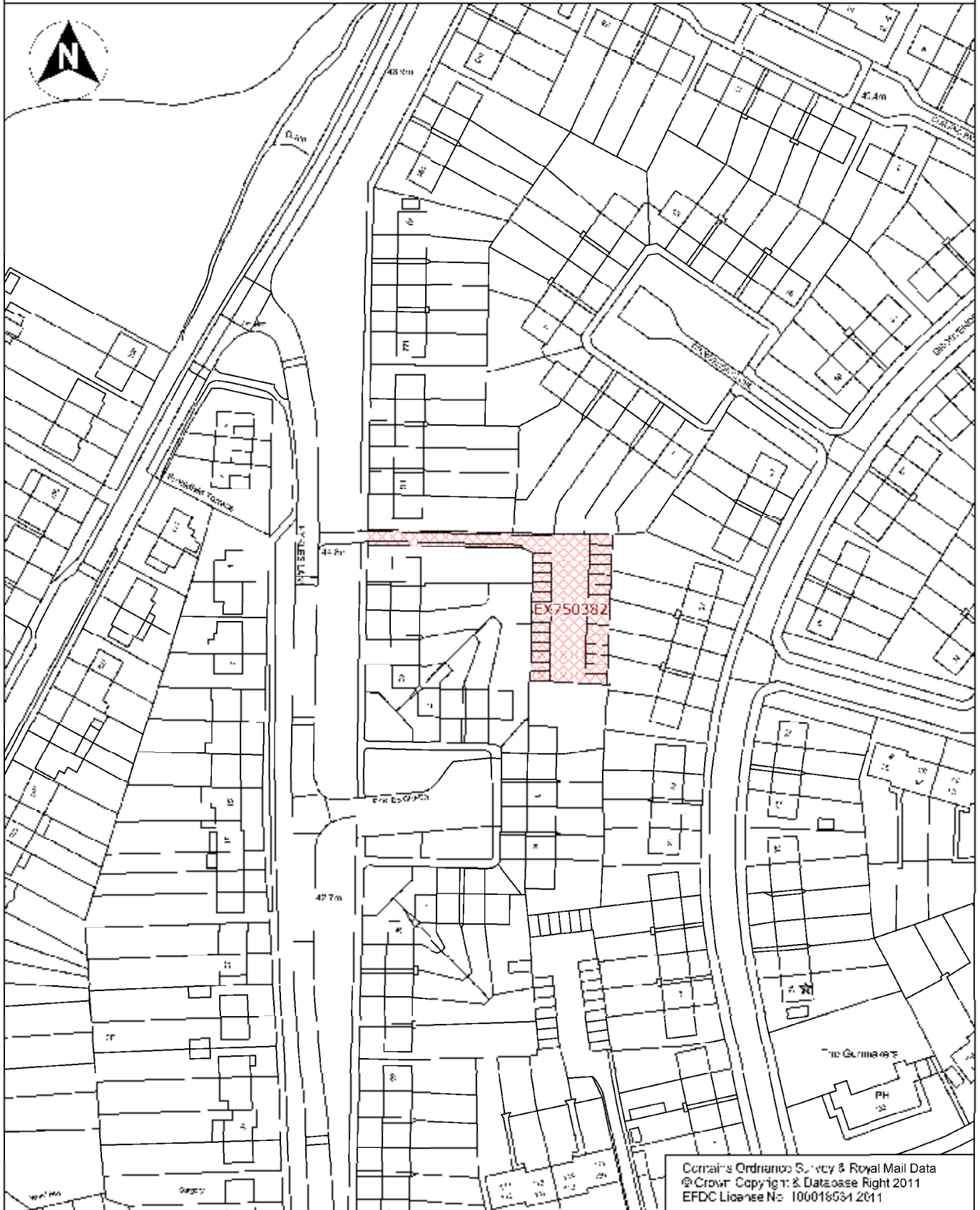
Directorate of Environment & Street Scene Civic Offices High Street Epping, Essex, CM16 4BZ Tel. 01992 564000	Project <b>Potential Site for Council House          Building Program</b>	Content <b>Site B          Marlescroft Way          Loughton</b>	Date <b>04/07/12</b>
	Drawing No. <b>201206014 - AN</b>		Scale <b>1:1250 @ A4</b> Drawn By <b>Robert Irwin</b>





Contains Ordnance Survey & Royal Mail Data  
 © Crown Copyright & Database Right 2011  
 EFDC License No: 100018534 2011

Directorate of Environment & Street Scene Civic Offices High Street Epping, Essex, CM16 4BZ Tel. 01992 564000	Project Potential Site for Council House Building Program Drawing No. 201206014 - AR	Content Site A Pyrles Lane Loughton	Date 04/07/12 Scale 1:1250 @ A4 Drawn By Robert Irwin
--	--	--	--



Contains Ordnance Survey & Royal Mail Data  
 © Crown Copyright & Database Right 2011  
 EFDC License No: 100018534 2011

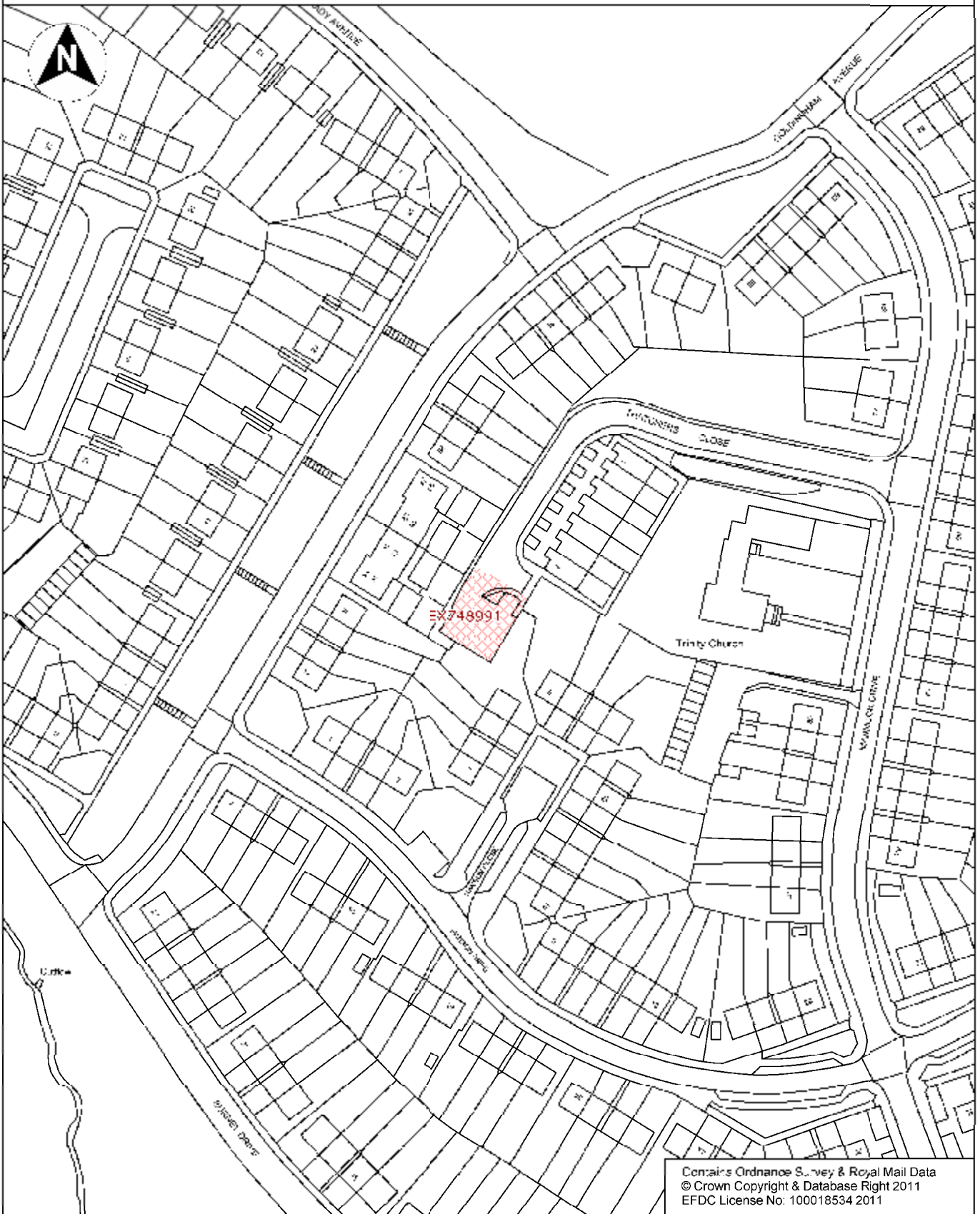
Directorate of Environment & Street Scene  
 Civic Offices  
 High Street  
 Epping, Essex,  
 CM16 4BZ  
 Tel. 01992 564000

Project  
 Potential Site for Council House  
 Building Program

Drawing No.  
 201206014 - AS

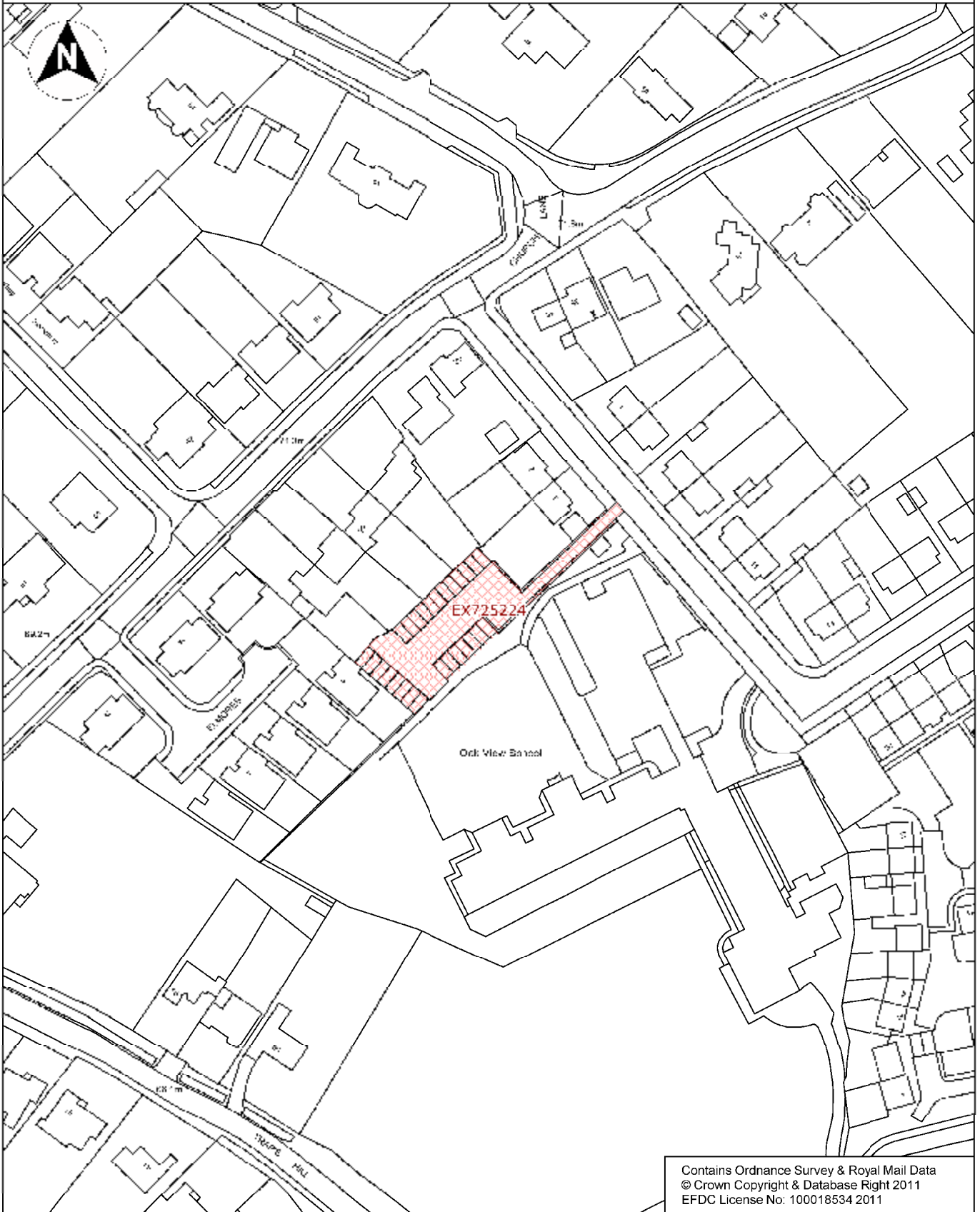
Content  
 Site B  
 Pyrles Lane  
 Loughton

Date  
 04/07/12  
 Scale  
 1:1250 @ A4  
 Drawn By  
 Robert Irwin



Contains Ordnance Survey & Royal Mail Data  
© Crown Copyright & Database Right 2011  
EFDC License No: 100018534 2011

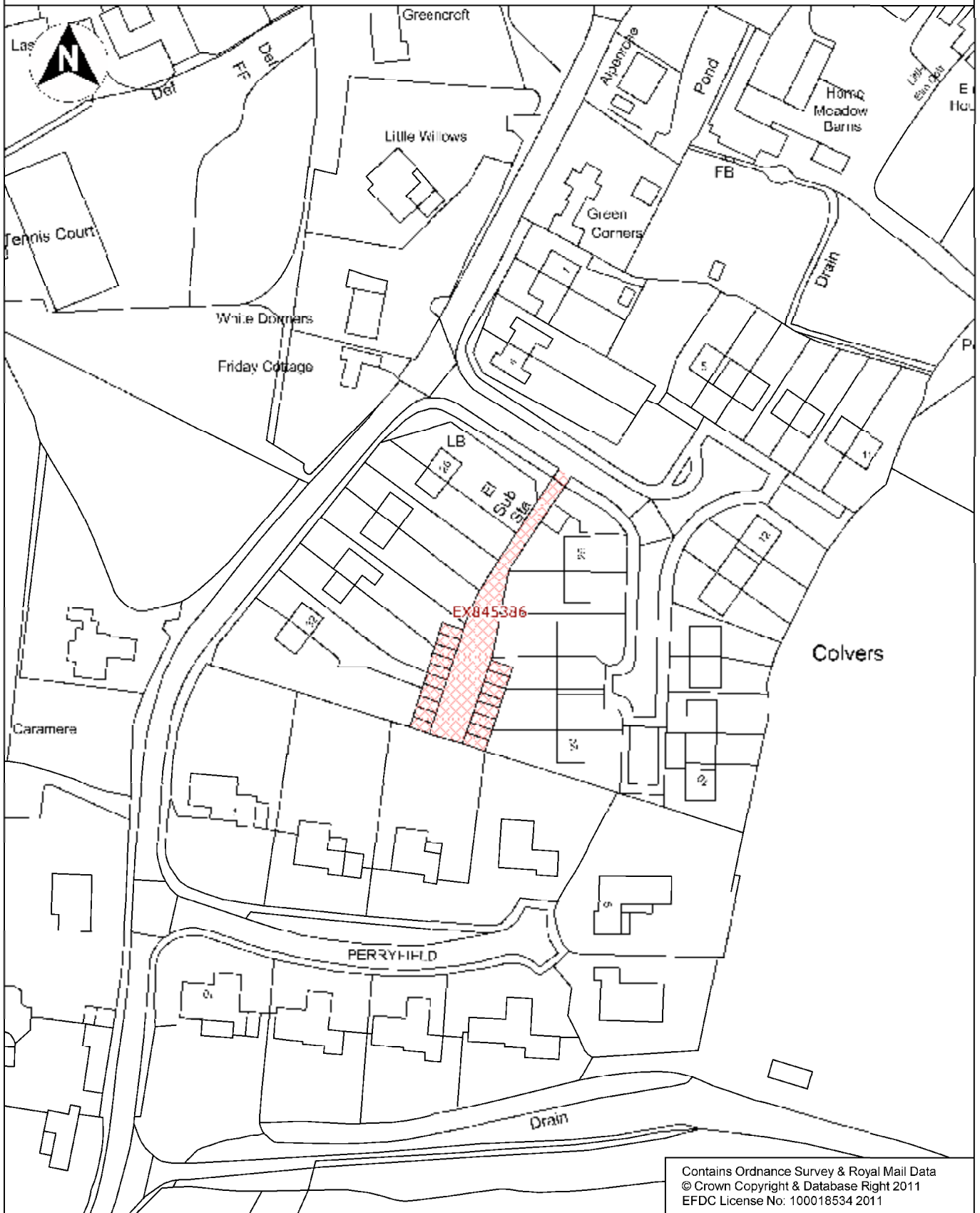
Directorate of Environment & Street Scene Civic Offices High Street Epping, Essex, CM16 4BZ Tel. 01992 564000	Project Potential Site for Council House Building Program	Content Thatchers Close Loughton	Date 04/07/12
	Drawing No. 201206014 - AT		Scale 1:1250 @ A4 Drawn By Robert Irwin



Contains Ordnance Survey & Royal Mail Data  
© Crown Copyright & Database Right 2011  
EFDC License No: 100018534 2011

Directorate of Environment & Street Scene Civic Offices High Street Epping, Essex, CM16 4BZ Tel. 01992 564000	Project Potential Site for Council House Building Program	Content White Hills Loughton	Date 04/07/12
	Drawing No. 201206014 - AV		Scale 1:1250 @ A4 Drawn By Robert Irwin

# Matching Green



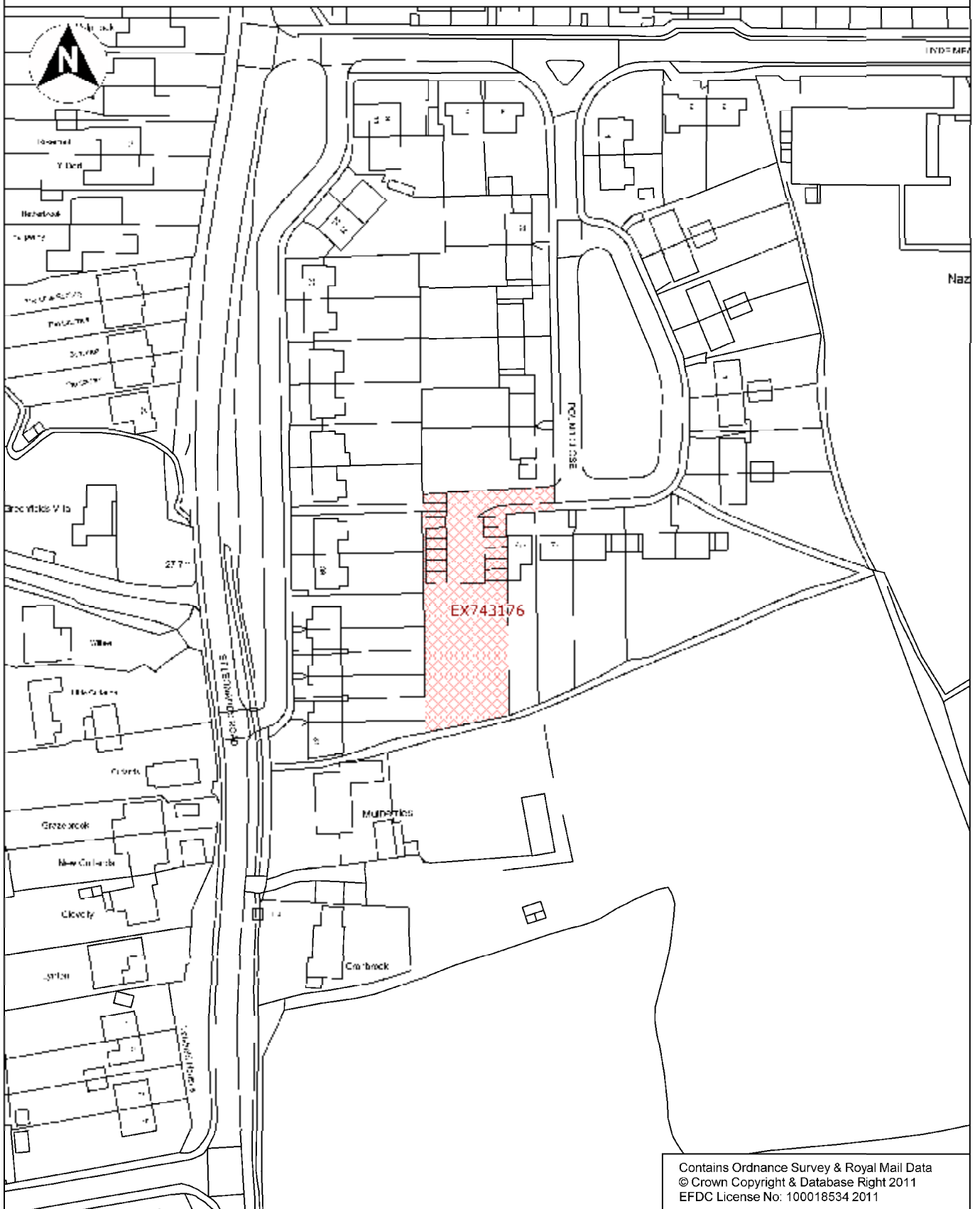
Contains Ordnance Survey & Royal Mail Data  
© Crown Copyright & Database Right 2011  
EFDC License No: 100018534 2011

<p>Directorate of Environment &amp; Street Scene Civic Offices High Street Epping, Essex, CM16 4BZ Tel. 01992 564000</p>	<p>Project Potential Site for Council House Building Program</p> <hr/> <p>Drawing No. 201206014 - AX</p>	<p>Content Colvers Matching Green</p>	<p>Date 04/07/12</p> <hr/> <p>Scale 1:1250 @ A4</p> <hr/> <p>Drawn By Robert Irwin</p>
--	--	---	--

**Nazeing**



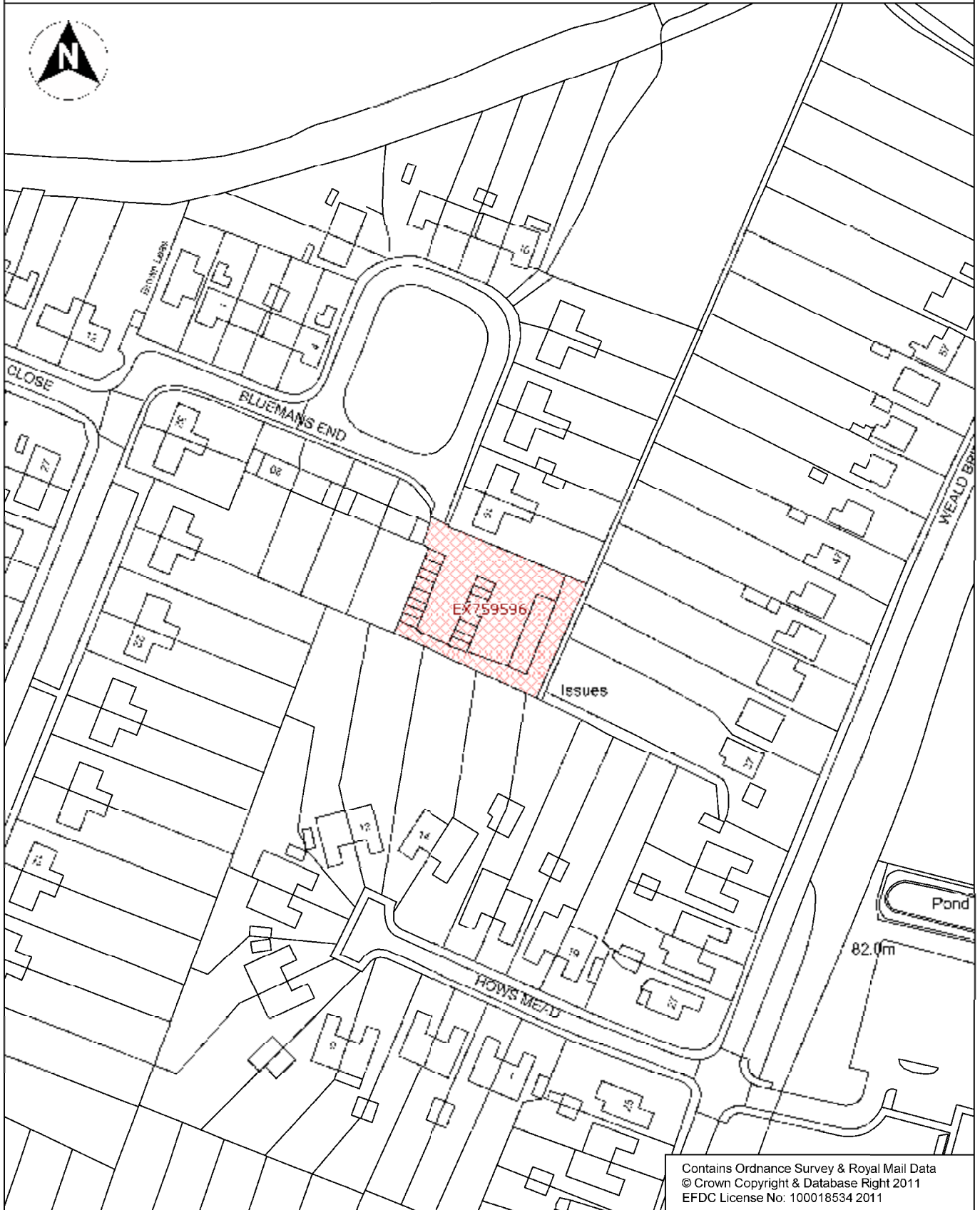




Contains Ordnance Survey & Royal Mail Data  
© Crown Copyright & Database Right 2011  
EFDC License No: 100018534 2011

<p>Directorate of Environment &amp; Street Scene Civic Offices High Street Epping, Essex, CM16 4BZ Tel. 01992 564000</p>	<p>Project Potential Site for Council House Building Program</p> <hr/> <p>Drawing No. 201206014 - AY</p>	<p>Content Pound Close Nazeing</p>	<p>Date 04/07/12</p> <hr/> <p>Scale 1:1250 @ A4</p> <hr/> <p>Drawn By Robert Irwin</p>
--	--	--	--

# **North Weald**



Contains Ordnance Survey & Royal Mail Data  
© Crown Copyright & Database Right 2011  
EFDC License No: 100018534 2011

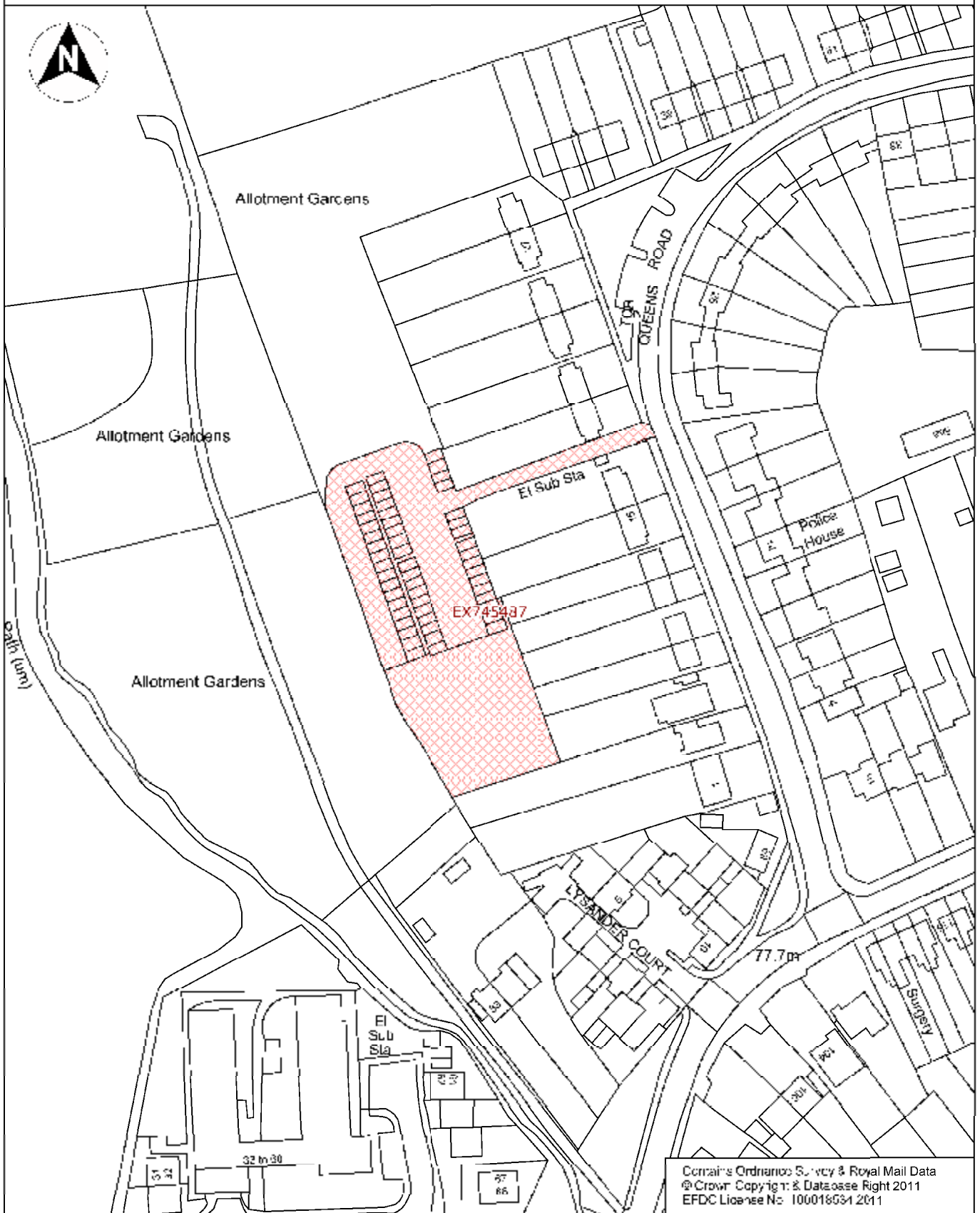
Directorate of Environment & Street Scene  
Civic Offices  
High Street  
Epping, Essex,  
CM16 4BZ  
Tel. 01992 564000

Project  
Potential Site for Council House  
Building Program

Drawing No.  
201206014 - BC

Content  
Bluemans End  
North Weald

Date  
04/07/12  
Scale  
1:1250 @ A4  
Drawn By  
Robert Irwin



Contains Ordnance Survey & Royal Mail Data  
 © Crown Copyright & Database Right 2011  
 EFDC License No: 100018531 2011

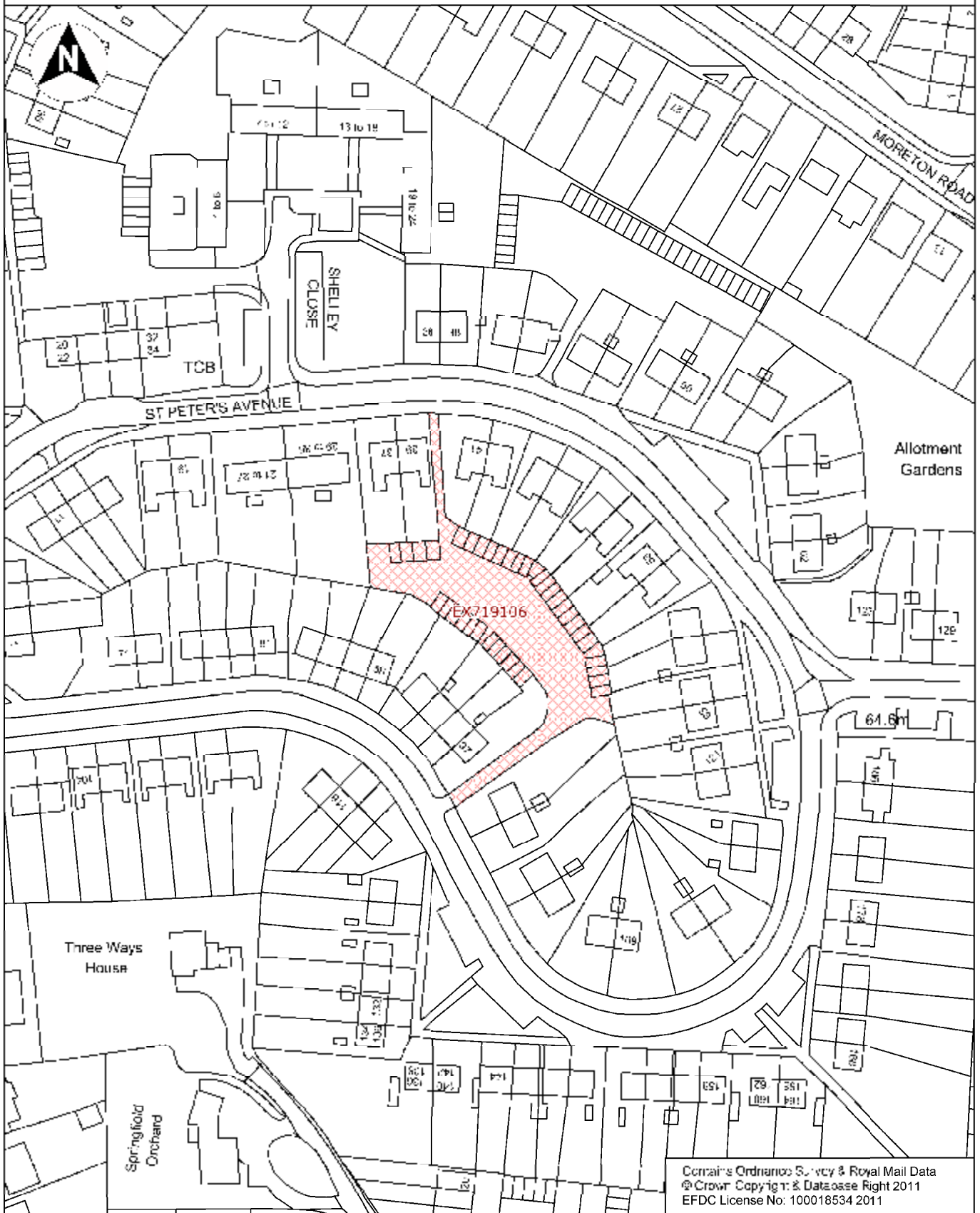
Directorate of Environment & Street Scene  
 Civic Offices  
 High Street  
 Epping, Essex,  
 CM16 4BZ  
 Tel. 01992 564000

Project  
 Potential Site for Council House  
 Building Program  
 Drawing No.  
 201206014 - BA

Content  
 Queens Road  
 North Weald

Date  
 04/07/12  
 Scale  
 1:1250 @ A4  
 Drawn By  
 Robert Irwin

**Ongar**



Contains Ordnance Survey & Royal Mail Data  
© Crown Copyright & Database Right 2011  
EFDC License No: 100018534 2011

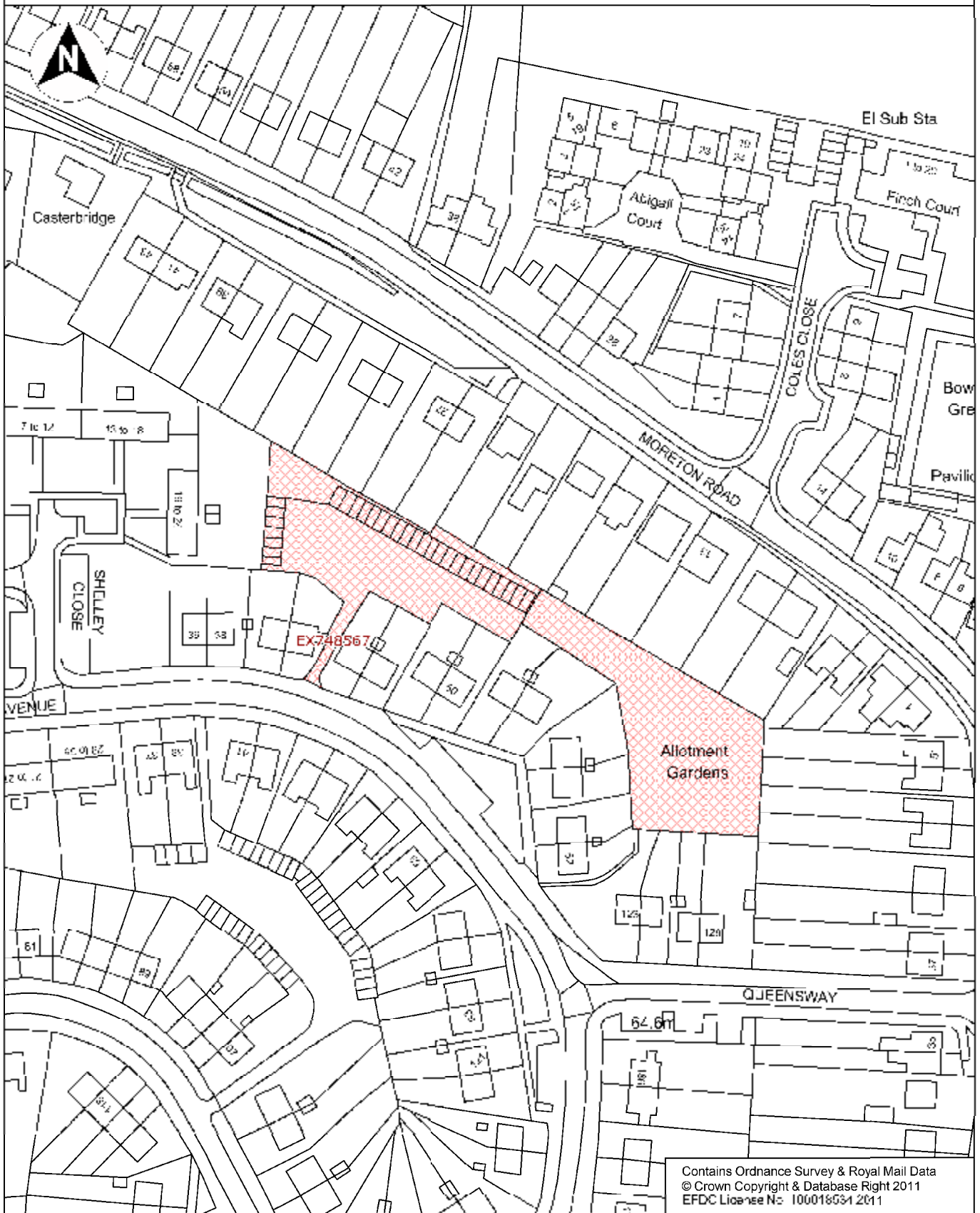
Directorate of Environment & Street Scene  
Civic Offices  
High Street  
Epping, Essex,  
CM16 4BZ  
Tel. 01992 564000

Project  
Potential Site for Council House  
Building Program

Drawing No.  
201206014 - BE

Content  
Queensway  
Ongar

Date  
04/07/12  
Scale  
1:1250 @ A4  
Drawn By  
Robert Irwin



Contains Ordnance Survey & Royal Mail Data  
© Crown Copyright & Database Right 2011  
EFDC License No: 100018531 2011

Directorate of Environment & Street Scene  
Civic Offices  
High Street  
Epping, Essex,  
CM16 4BZ  
Tel. 01992 564000

Project  
Potential Site for Council House  
Building Program

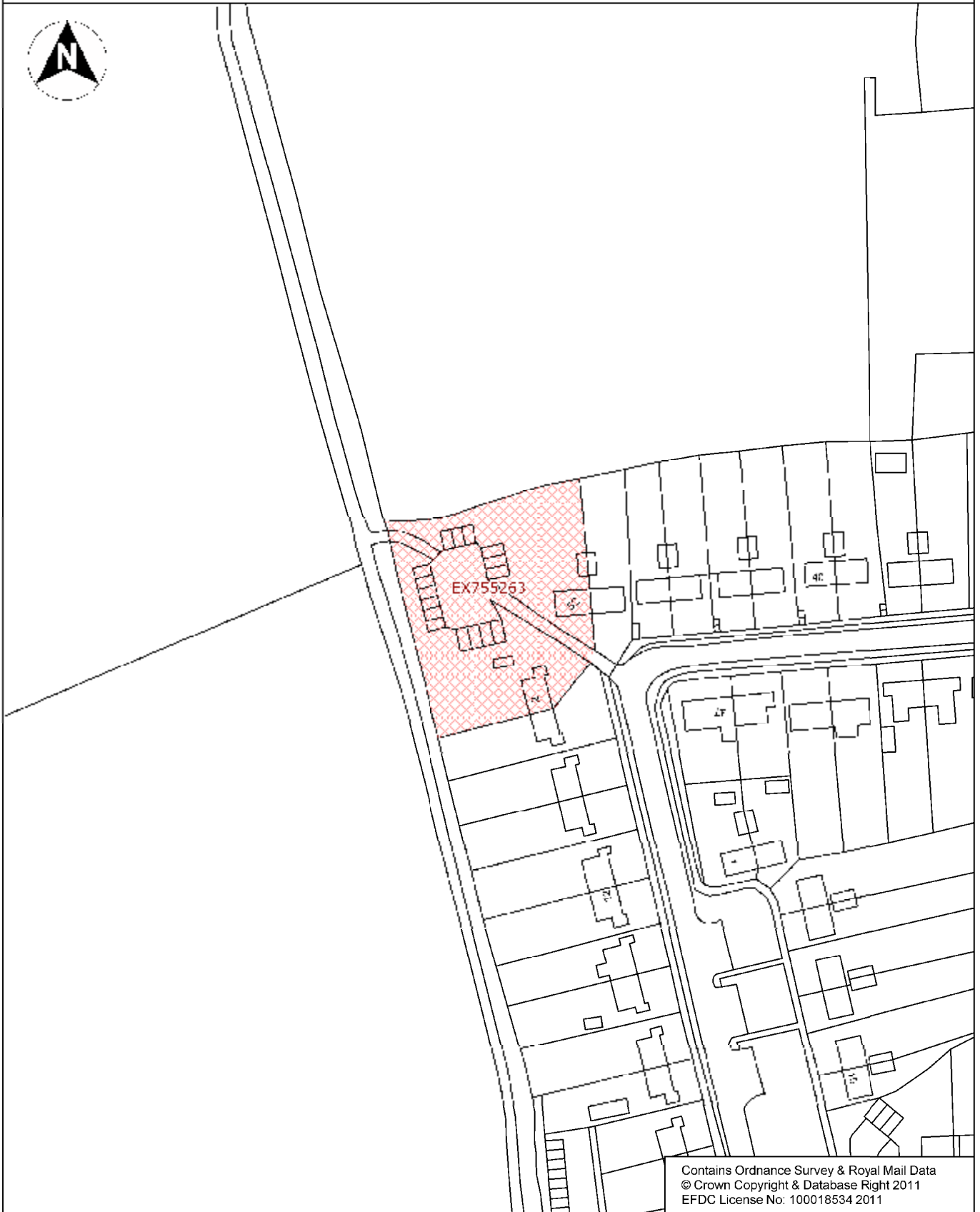
Drawing No.  
201206014 - BF

Content  
St Peter's Road  
Ongar

Date  
04/07/12  
Scale  
1:1250 @ A4  
Drawn By  
Robert Irwin

**Roydon**





Contains Ordnance Survey & Royal Mail Data  
© Crown Copyright & Database Right 2011  
EFDC License No: 100018534 2011

Directorate of Environment & Street Scene  
Civic Offices  
High Street  
Epping, Essex,  
CM16 4BZ  
Tel. 01992 564000

Project  
Potential Site for Council House  
Building Program

Drawing No.  
201206014 - N

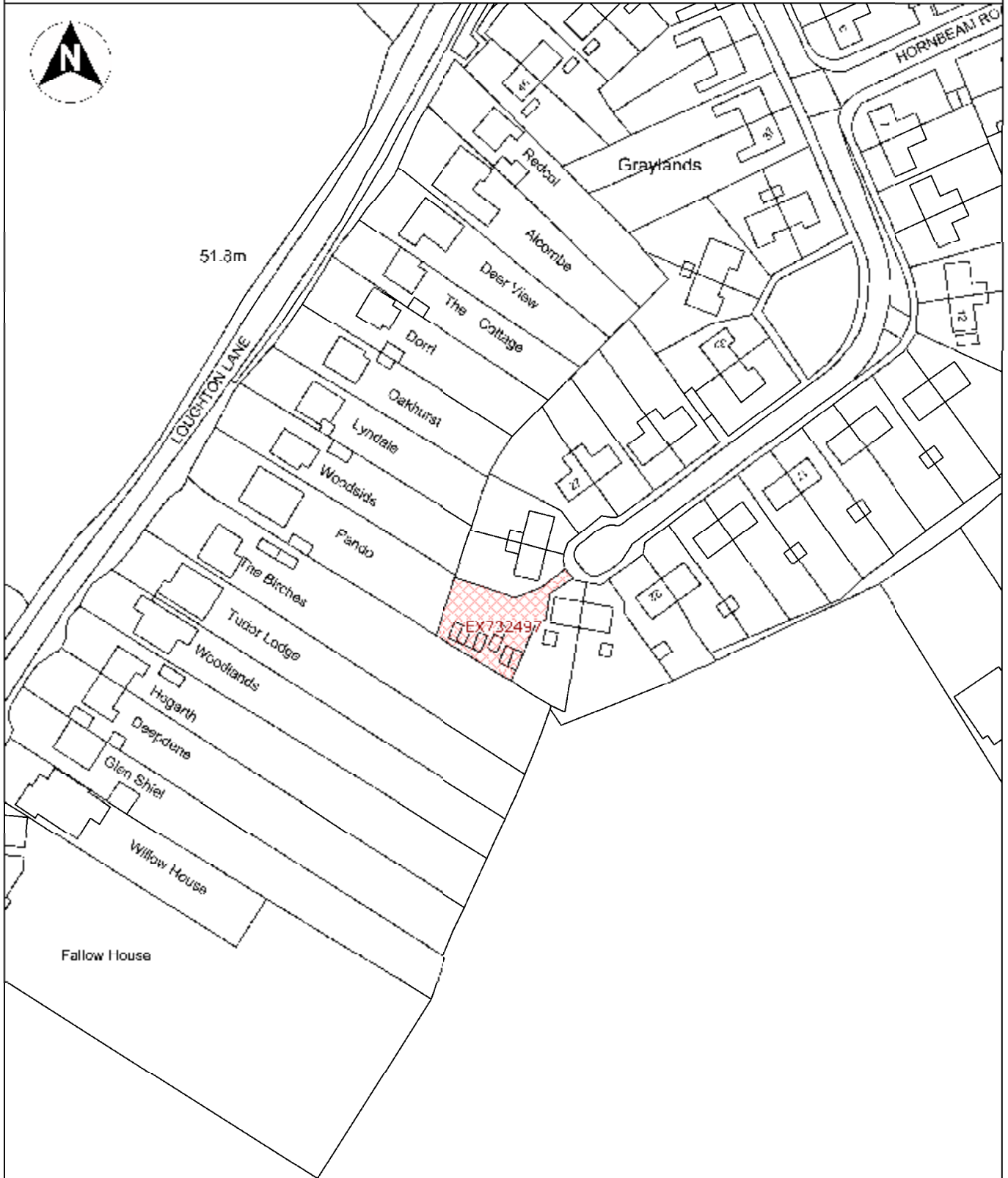
Content  
Site A  
Parkfields  
Roydon

Date  
04/07/12  
Scale  
1:1250 @ A4  
Drawn By  
Robert Irwin

**Theydon Bois**



51.8m



Contains Ordnance Survey & Royal Mail Data  
 © Crown Copyright & Database Right 2011  
 EFDC License No: 100018534 2011

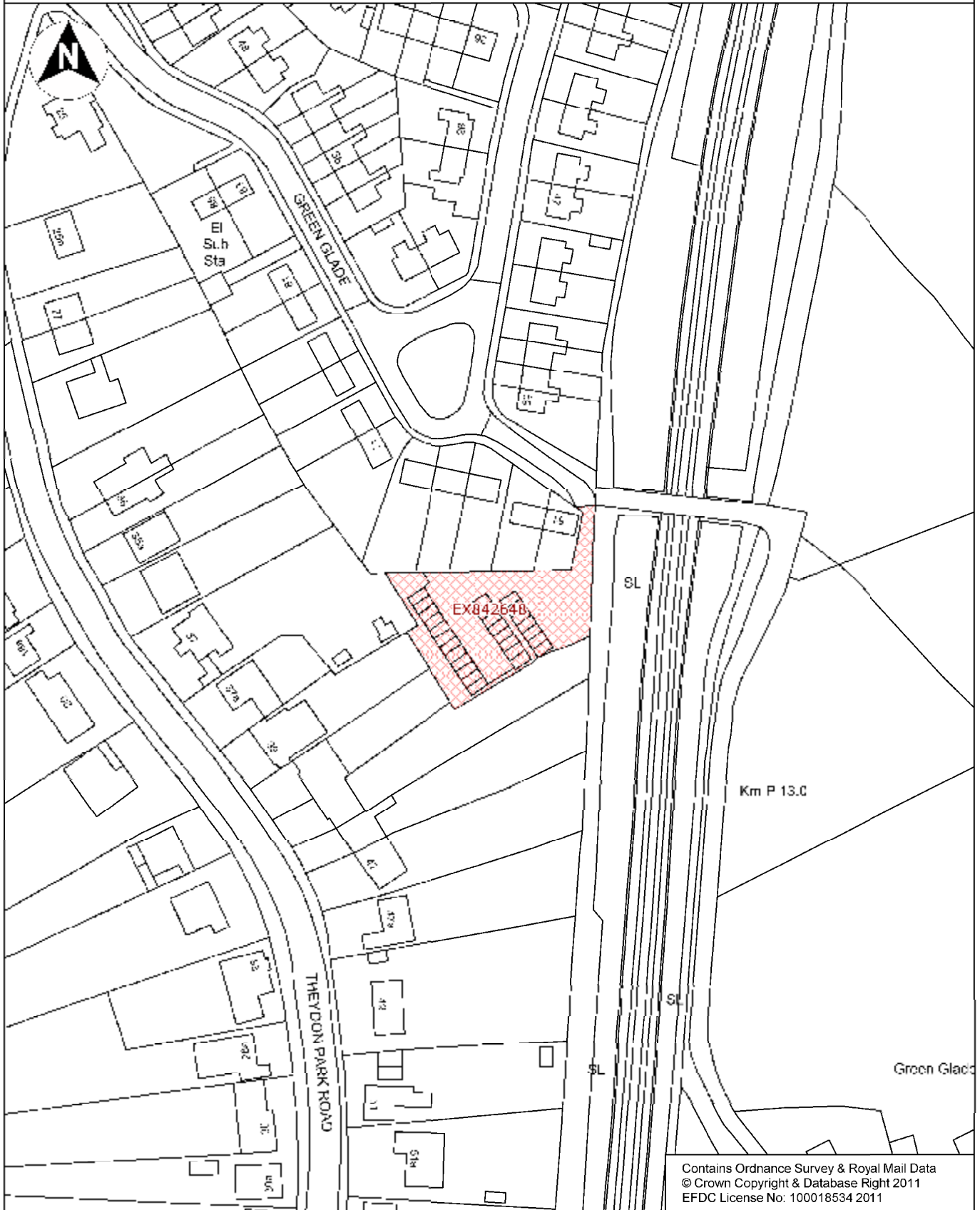
Directorate of Environment & Street Scene  
 Civic Offices  
 High Street  
 Epping, Essex,  
 CM16 4BZ  
 Tel. 01992 564000

Project  
 Potential Site for Council House  
 Building Program

Drawing No.  
 201206014 - BG

Content  
 Graylands  
 Theydon Bois

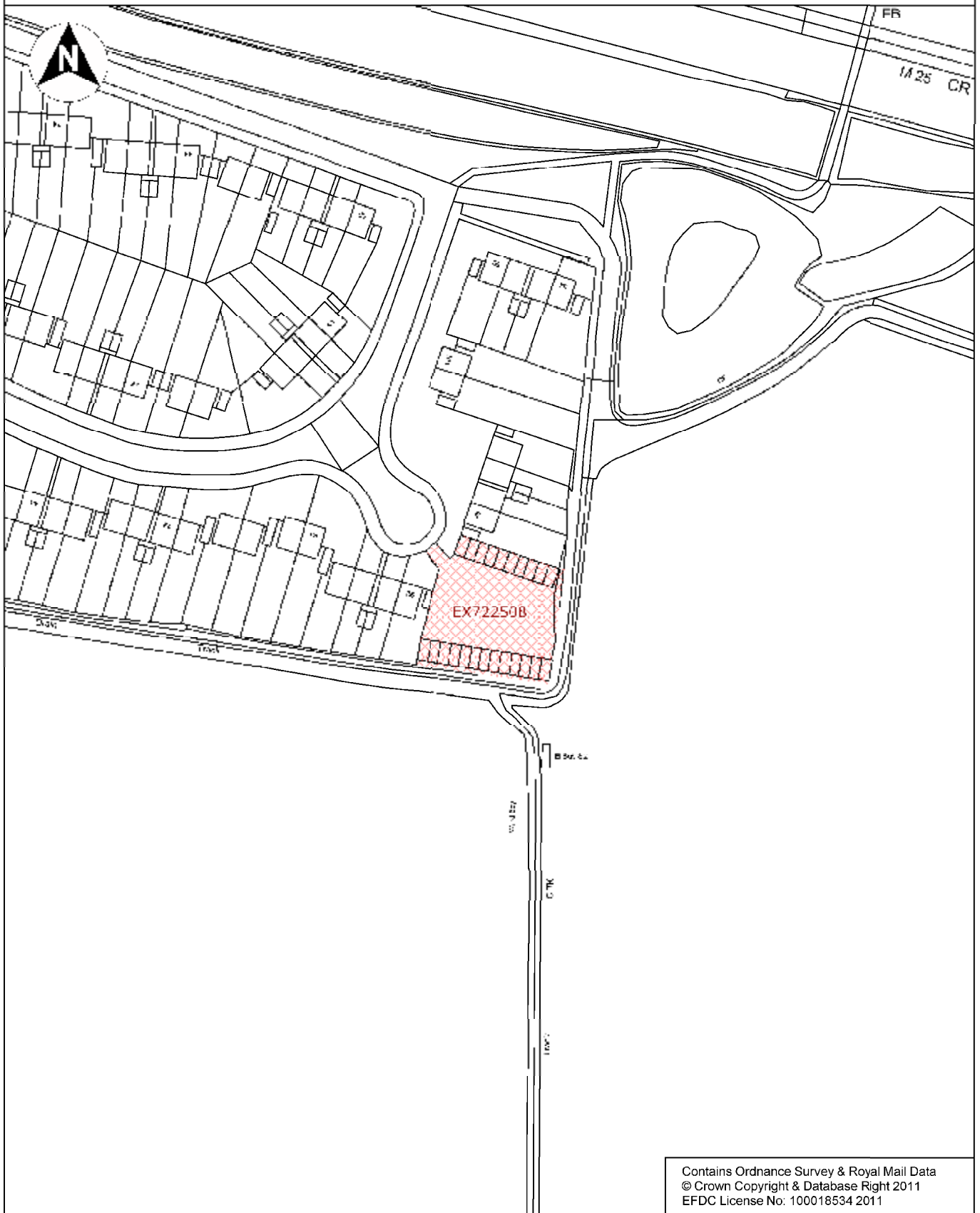
Date  
 04/07/12  
 Scale  
 1:1250 @ A4  
 Drawn By  
 Robert Irwin



Contains Ordnance Survey & Royal Mail Data  
© Crown Copyright & Database Right 2011  
EFDC License No: 100018534 2011

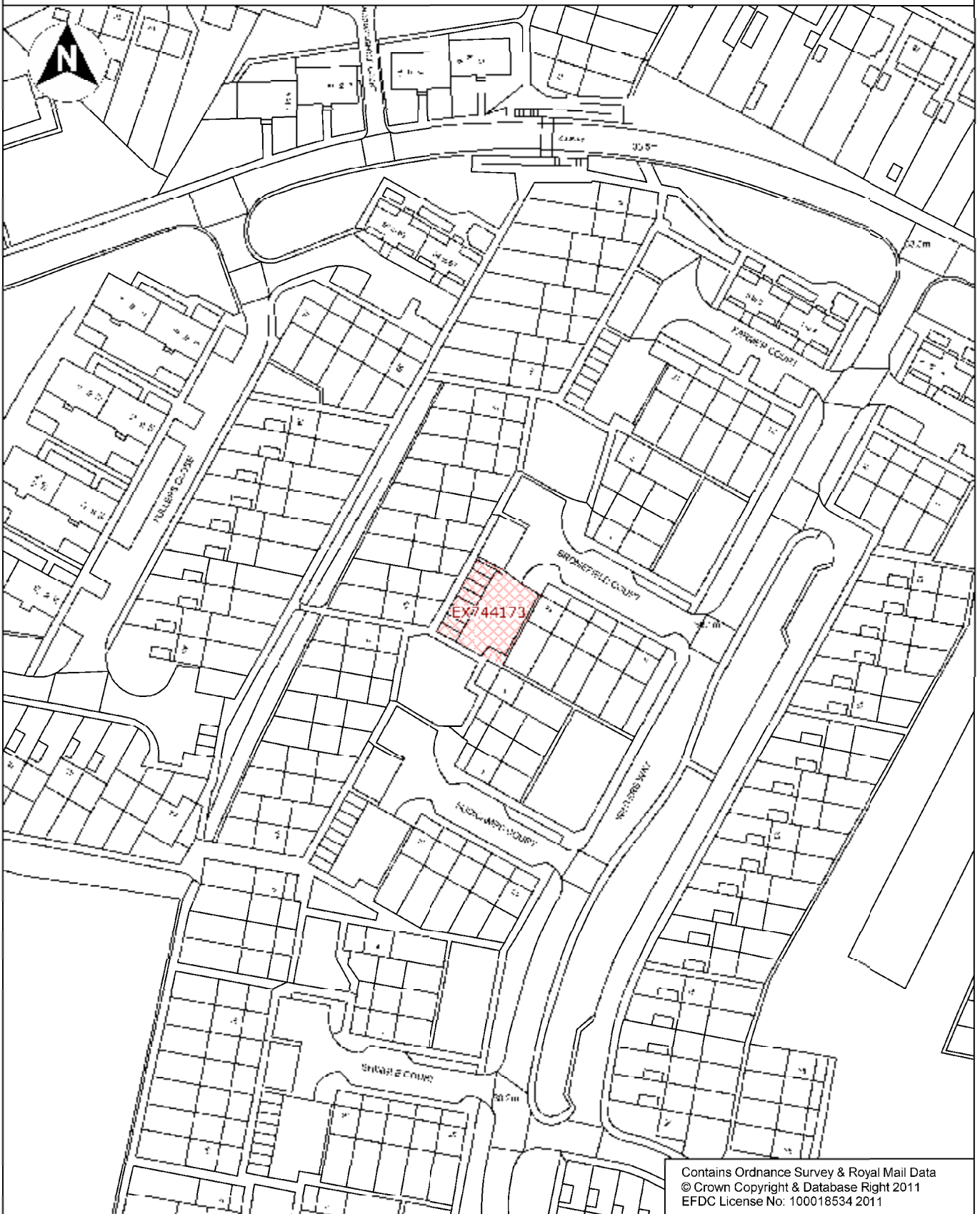
Directorate of Environment & Street Scene Civic Offices High Street Epping, Essex, CM16 4BZ Tel. 01992 564000	Project Potential Site for Council House Building Program	Content Green Glade Theydon Bois	Date 04/07/12
	Drawing No. 201206014 - V		Scale 1:1250 @ A4 Drawn By Robert Irwin

# **Waltham Abbey**



Contains Ordnance Survey & Royal Mail Data  
© Crown Copyright & Database Right 2011  
EFDC License No: 100018534 2011

Directorate of Environment & Street Scene Civic Offices High Street Epping, Essex, CM16 4BZ Tel. 01992 564000	Project Potential Site for Council House Building Program	Content Beechfield Walk Waltham Abbey	Date 04/07/12
	Drawing No. 201206014 - BI		Scale 1:1250 @ A4 Drawn By Robert Irwin



Contains Ordnance Survey & Royal Mail Data  
© Crown Copyright & Database Right 2011  
EFDC License No: 100018534 2011

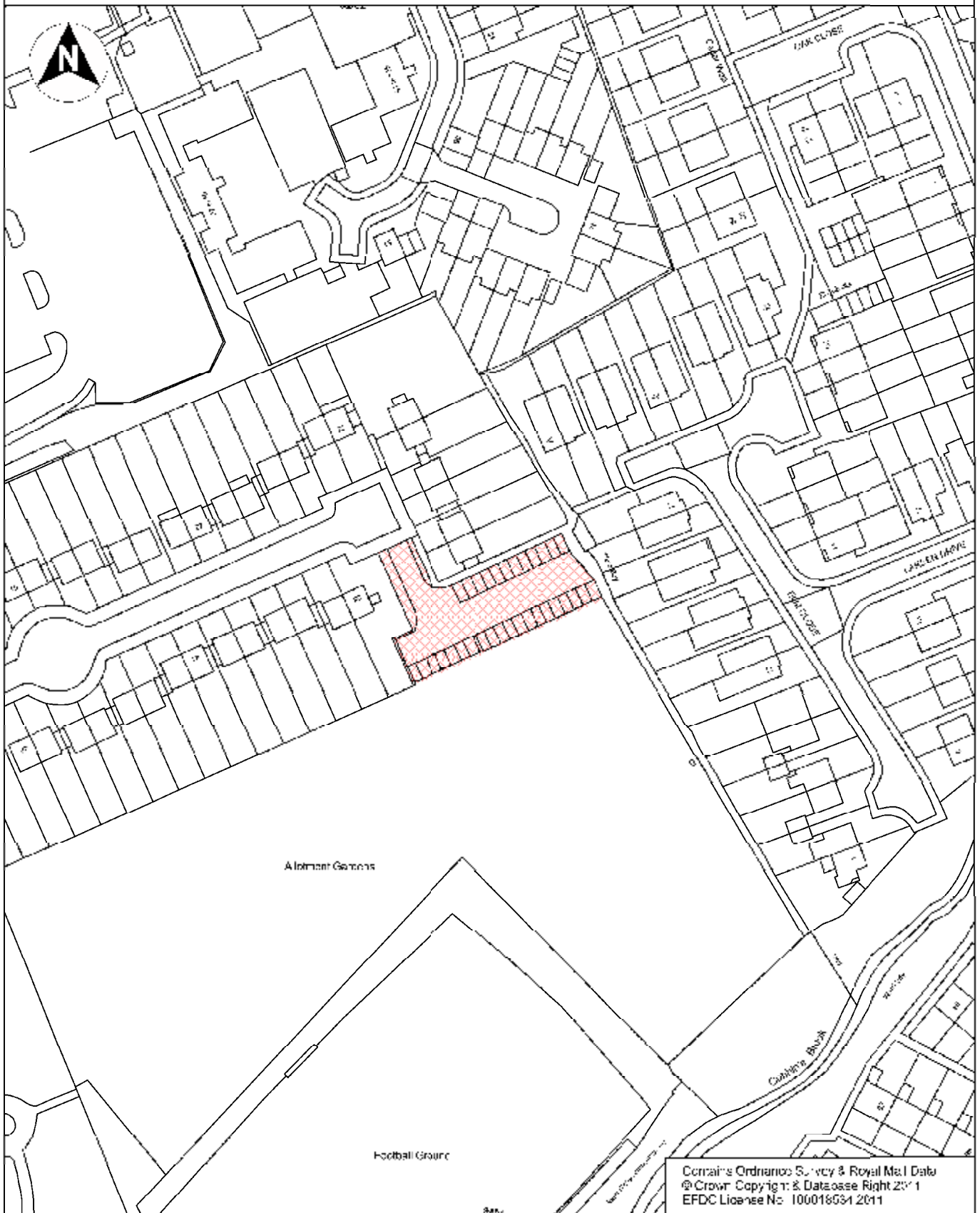
Directorate of Environment & Street Scene  
Civic Offices  
High Street  
Epping, Essex,  
CM16 4BZ  
Tel. 01992 564000

Project  
Potential Site for Council House  
Building Program

Drawing No.  
201206014 - BK

Content  
Bromefield Court  
Waltham Abbey

Date  
04/07/12  
Scale  
1:1250 @ A4  
Drawn By  
Robert Irwin



Directorate of Environment & Street Scene  
Civic Offices  
High Street  
Epping, Essex,  
CM16 4BZ  
Tel. 01992 564000

Project  
Potential Site for Council House  
Building Program

Drawing No.  
201206014 - BO

Content  
Denny Avenue  
Waltham Abbey

Date  
04/07/12  
Scale  
1:1250 @ A4

Drawn By  
Robert Irwin





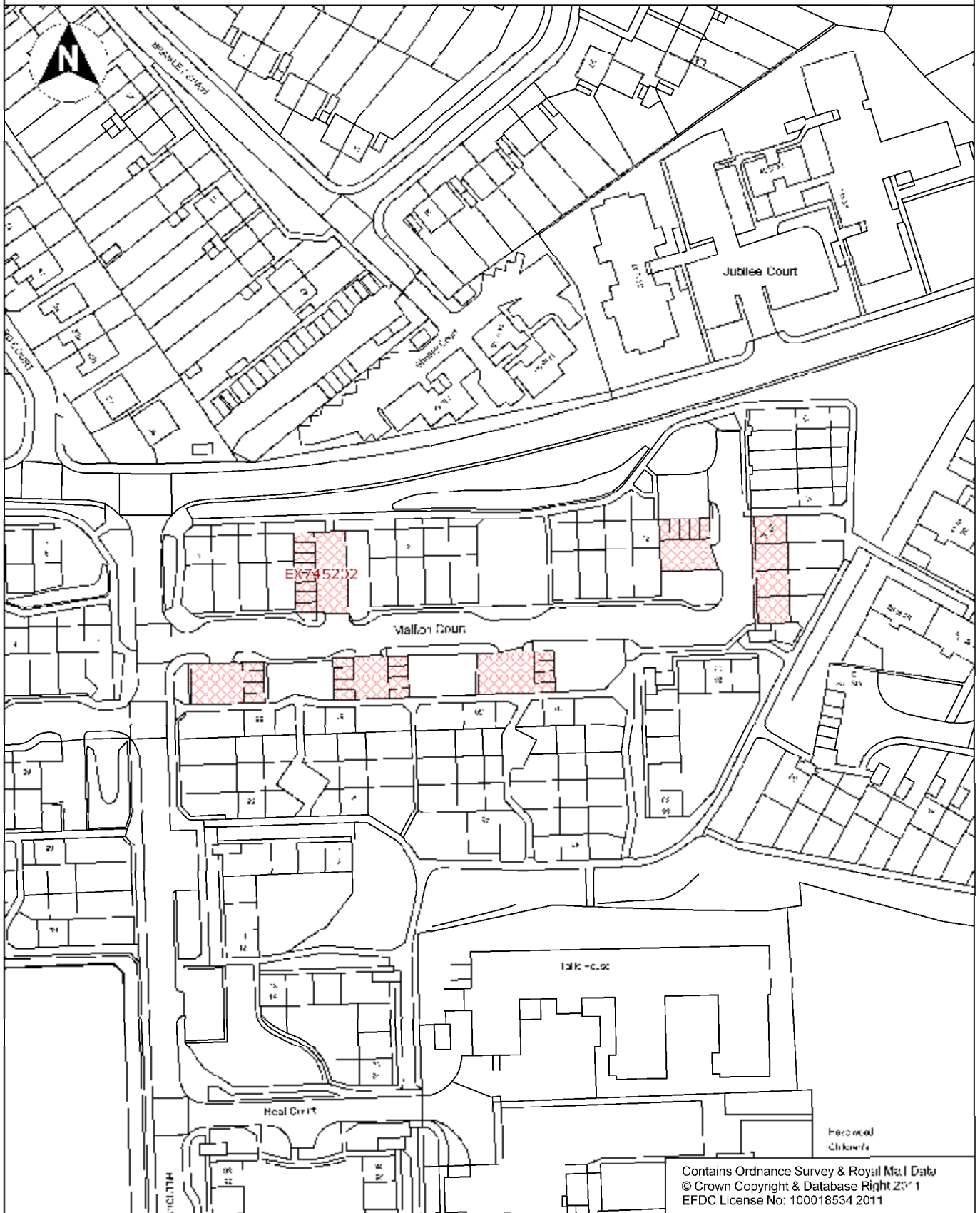
Contains Ordnance Survey & Royal Mail Data  
 © Crown Copyright & Database Right 2011  
 EFDC License No: 100018534 2011

Directorate of Environment & Street Scene Civic Offices High Street Epping, Essex, CM16 4BZ Tel. 01992 564000	Project Potential Site for Council House Building Program  Drawing No. 201206014 - BP	Content Gant Court Waltham Abbey	Date 04/07/12 Scale 1:1250 @ A4 Drawn By Robert Irwin
--	--	--	--



Contains Ordnance Survey & Royal Mail Data  
© Crown Copyright & Database Right 2011  
EFDC License No: 100018534 2011

<p>Directorate of Environment &amp; Street Scene Civic Offices High Street Epping, Essex, CM16 4BZ Tel. 01992 564000</p>	<p>Project Potential Site for Council House Building Program</p> <p>Drawing No. 201206014 - T</p>	<p>Content Harveyfields Waltham Abbey</p>	<p>Date 04/07/12</p> <p>Scale 1:1250 @ A4</p> <p>Drawn By Robert Irwin</p>
--	---	---	--



Contains Ordnance Survey & Royal Mail Data  
© Crown Copyright & Database Right 2011  
EFDC License No: 100018534 2011

Directorate of Environment & Street Scene  
Civic Offices  
High Street  
Epping, Essex,  
CM16 4BZ  
Tel. 01992 564000

Project  
Potential Site for Council House  
Building Program  
Drawing No.  
201206014 - BQ

Content  
Mallion Court  
Waltham Abbey

Date  
04/07/12  
Scale  
1:1250 @ A4  
Drawn By  
Robert Irwin



Contains Ordnance Survey & Royal Mail Data  
© Crown Copyright & Database Right 2011  
EFDC License No: 100018534 2011

Directorate of Environment & Street Scene  
Civic Offices  
High Street  
Epping, Essex,  
CM16 4BZ  
Tel. 01992 564000

**Project**  
Potential Site for Council House  
Building Program

**Drawing No.**  
201206014 - BN

**Content**  
Mason Way  
Waltham Abbey

**Date**  
04/07/12  
**Scale**  
1:1250 @ A4  
**Drawn By**  
Robert Irwin



Contains Ordnance Survey & Royal Mail Data  
 © Crown Copyright & Database Right 2011  
 EFDC License No: 100018534 2011

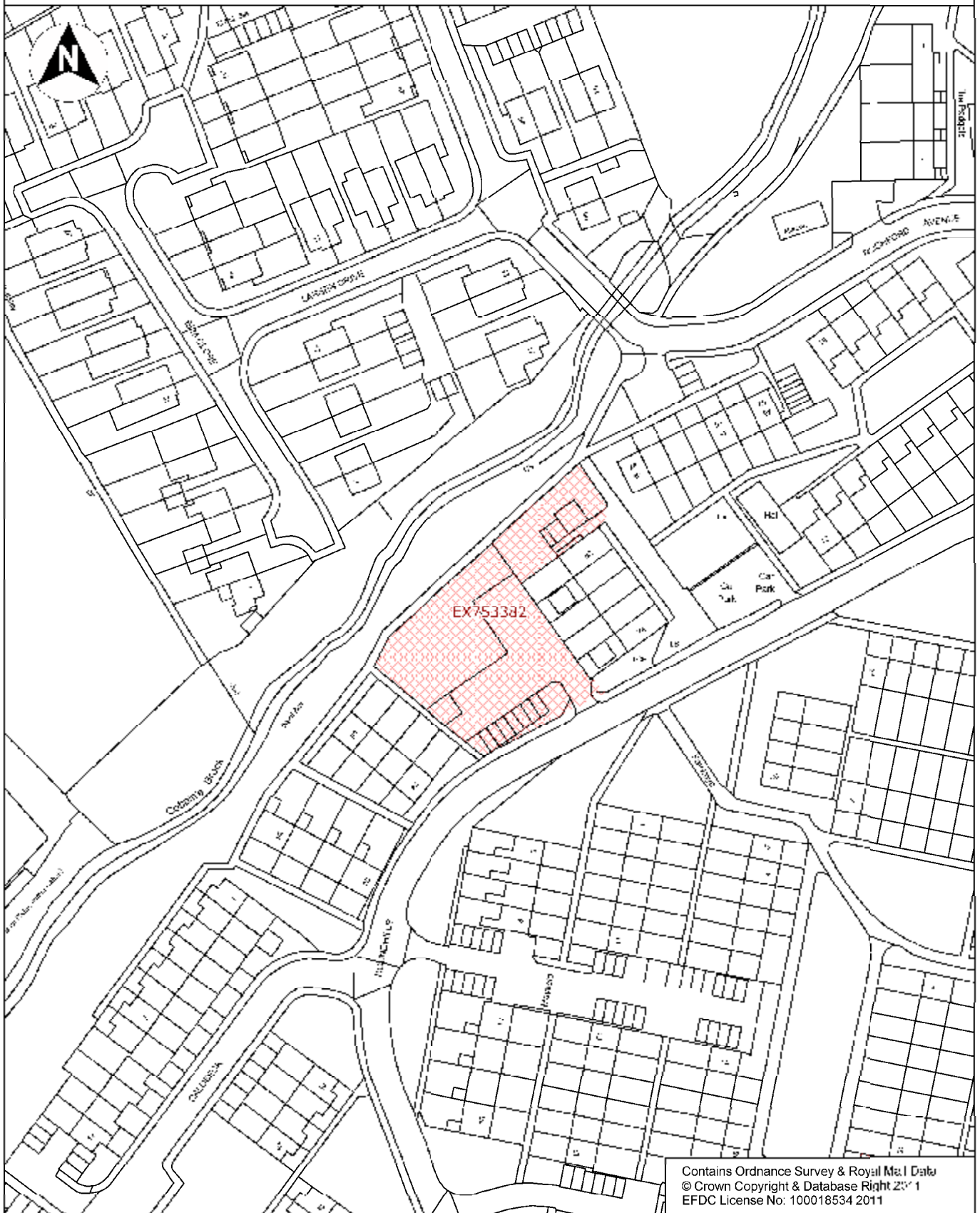
Directorate of Environment & Street Scene  
 Civic Offices  
 High Street  
 Epping, Essex,  
 CM16 4BZ  
 Tel. 01992 564000

Project  
 Potential Site for Council House  
 Building Program

Drawing No.  
 201206014 - BL

Content  
 Pick Hill  
 Waltham Abbey

Date  
 04/07/12  
 Scale  
 1:1250 @ A4  
 Drawn By  
 Robert Irwin



Directorate of Environment & Street Scene  
Civic Offices  
High Street  
Epping, Essex,  
CM16 4BZ  
Tel. 01992 564000

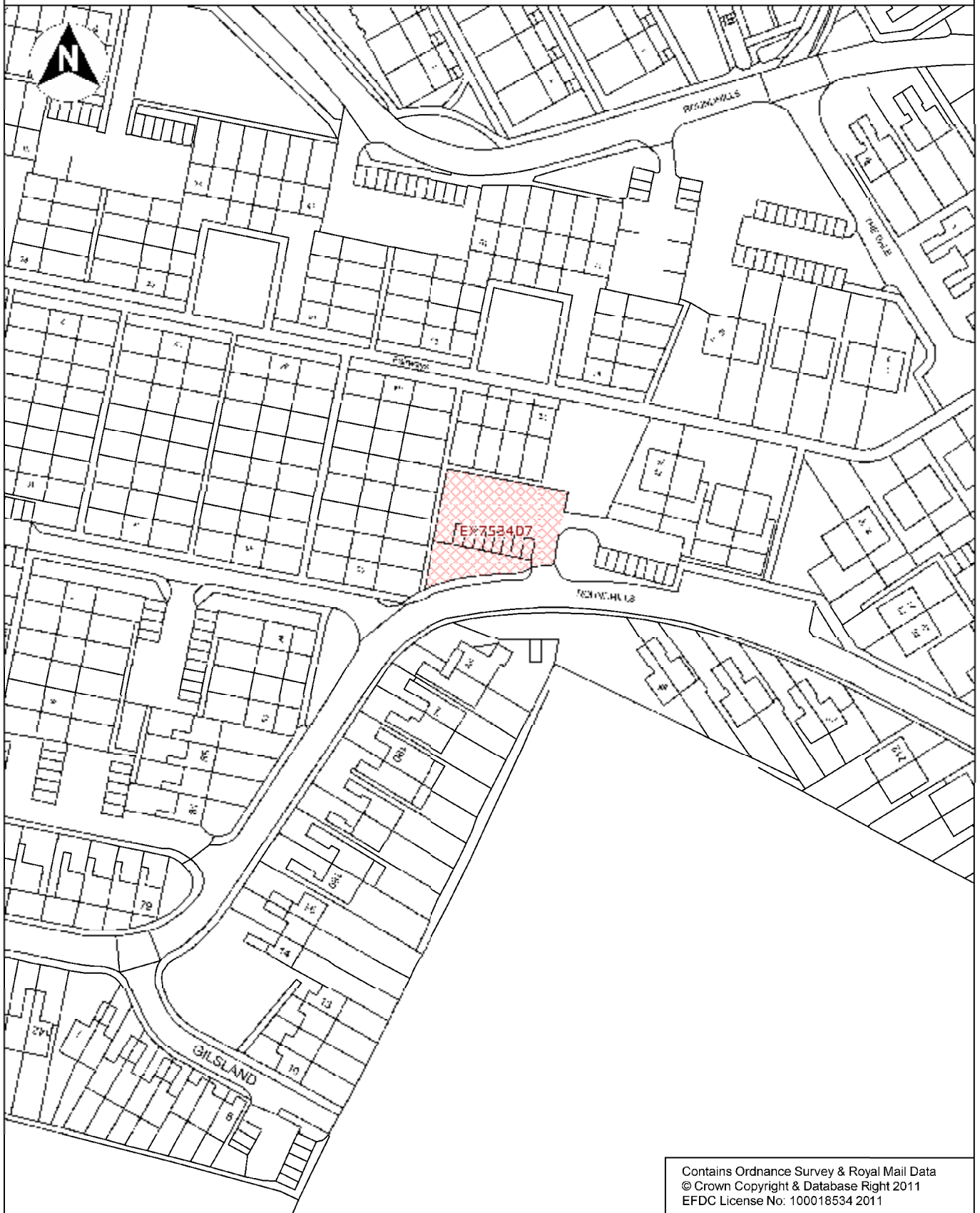
**Project**  
Potential Site for Council House  
Building Program

**Drawing No.**  
201206014 - X

**Content**  
Red Cross Site  
Roundhills  
Waltham Abbey

**Date**  
04/07/12  
**Scale**  
1:1250 @ A4  
**Drawn By**  
Robert Irwin





Contains Ordnance Survey & Royal Mail Data  
© Crown Copyright & Database Right 2011  
EFDC License No: 100018534 2011

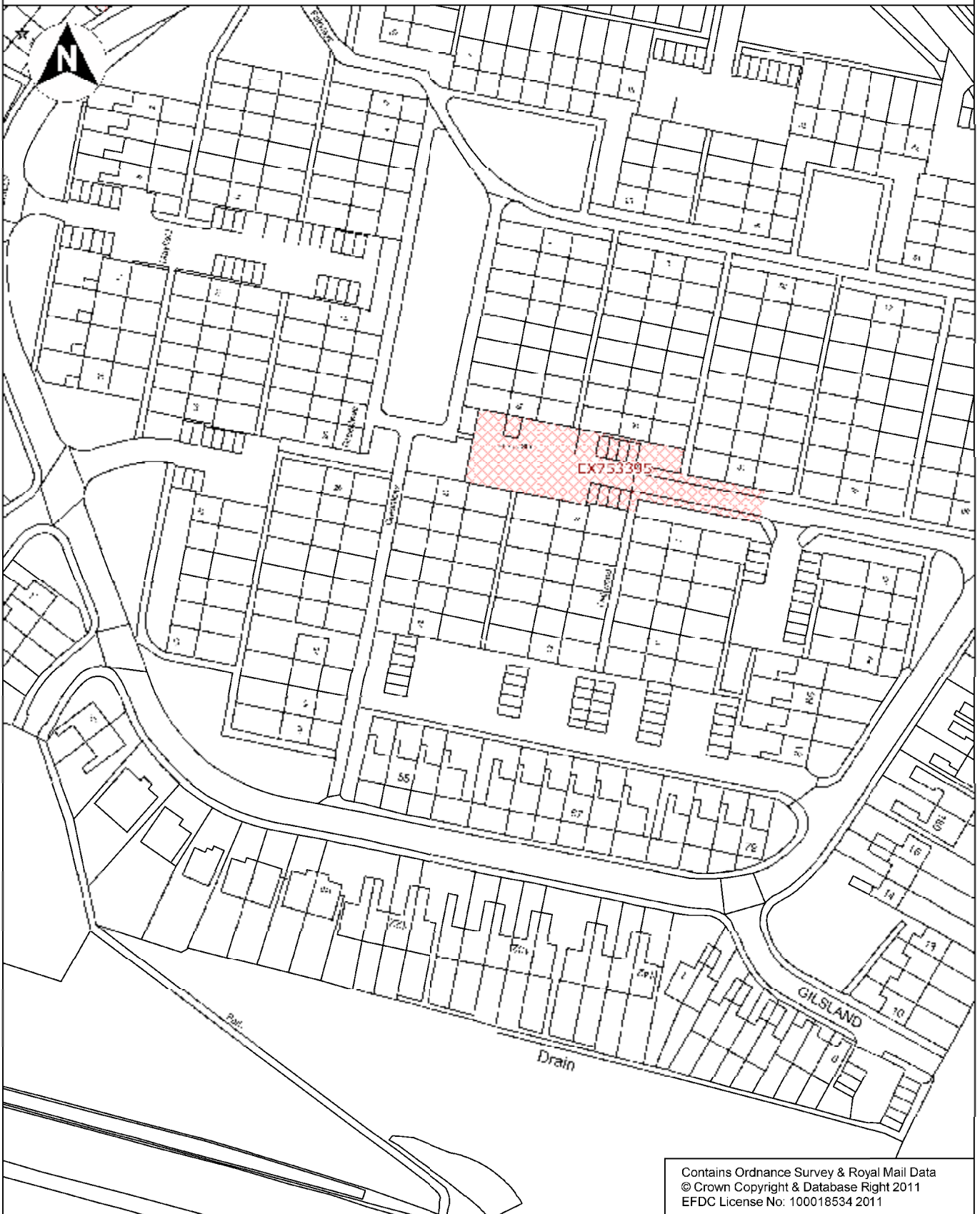
<p>Directorate of Environment &amp; Street Scene Civic Offices High Street Epping, Essex, CM16 4BZ Tel. 01992 564000</p>	<p>Project Potential Site for Council House Building Program</p> <hr/> <p>Drawing No. 201206014 - BU</p>	<p>Content Round Hills Site 4 Waltham Abbey</p>	<p>Date 04/07/12</p> <hr/> <p>Scale 1:1250 @ A4</p> <hr/> <p>Drawn By Robert Irwin</p>
--	--	---	--



Contains Ordnance Survey & Royal Mail Data  
© Crown Copyright & Database Right 2011  
EFDC License No: 100018534 2011

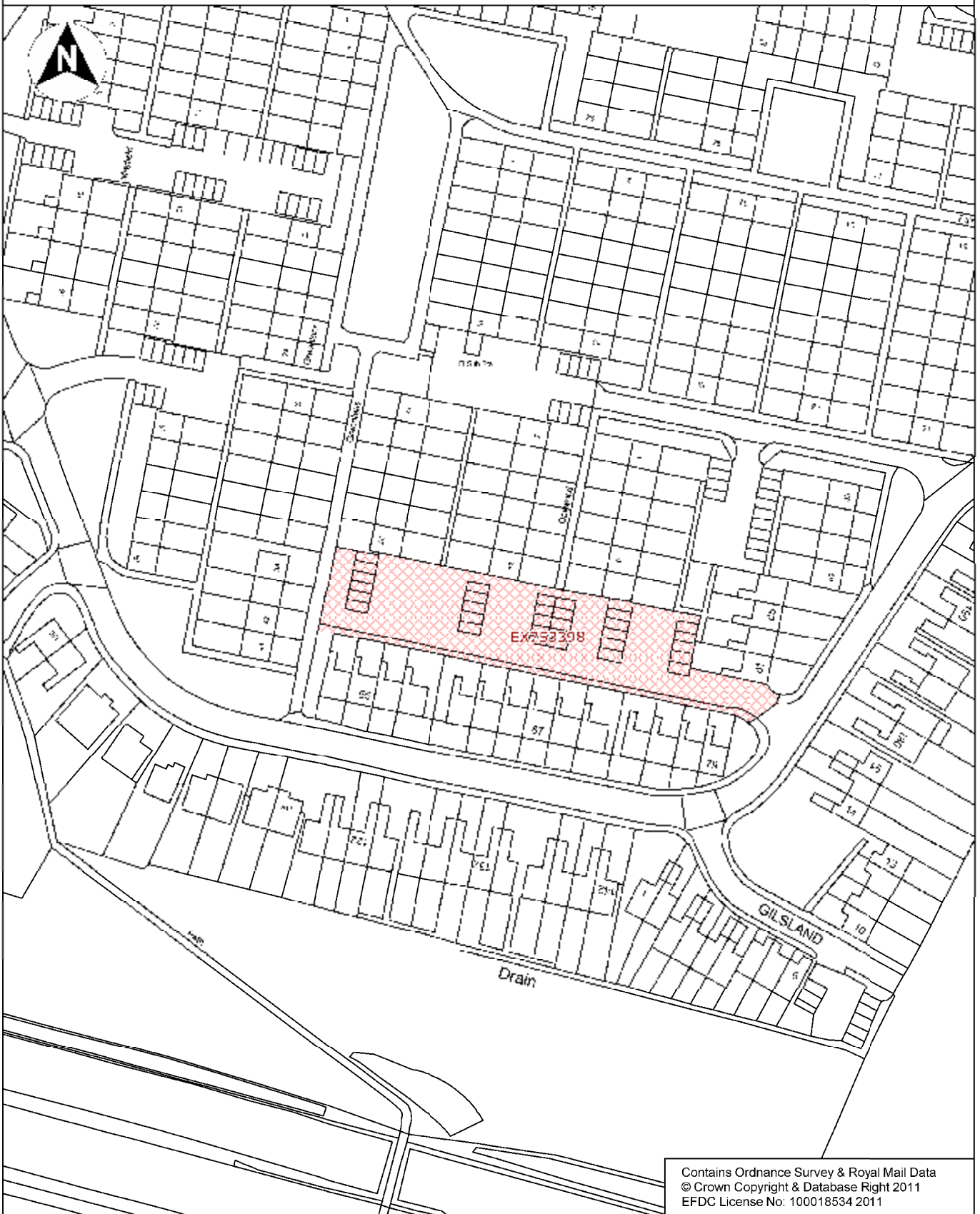
<p>Directorate of Environment &amp; Street Scene Civic Offices High Street Epping, Essex, CM16 4BZ Tel. 01992 564000</p>	<p>Project Potential Site for Council House Building Program</p> <p>Drawing No. 201206014 - BT</p>	<p>Content Round Hills Site 5 Waltham Abbey</p>	<p>Date 04/07/12</p> <p>Scale 1:1250 @ A4</p> <p>Drawn By Robert Irwin</p>
--	--	---	--





Contains Ordnance Survey & Royal Mail Data  
© Crown Copyright & Database Right 2011  
EFDC License No: 100018534 2011

<p>Directorate of Environment &amp; Street Scene Civic Offices High Street Epping, Essex. CM16 4BZ Tel. 01992 564000</p>	<p>Project Potential Site for Council House Building Program</p> <hr/> <p>Drawing No. 201206014 - BS</p>	<p>Content Round Hills Site 6 Waltham Abbey</p>	<p>Date 04/07/12</p> <hr/> <p>Scale 1:1250 @ A4</p> <hr/> <p>Drawn By Robert Irwin</p>
--	--	---	--



Contains Ordnance Survey & Royal Mail Data  
 © Crown Copyright & Database Right 2011  
 EFDC License No: 100018534 2011

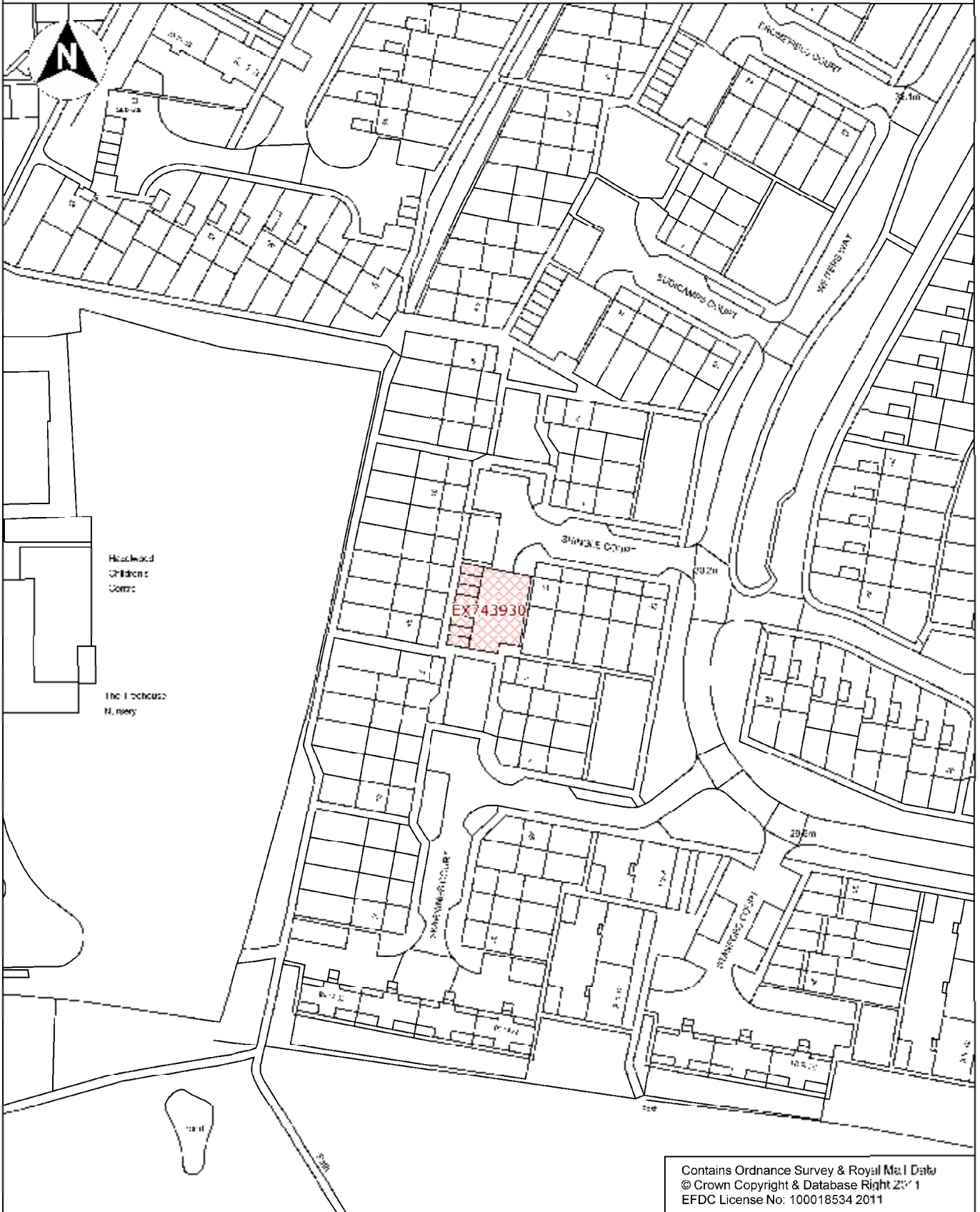
Directorate of Environment & Street Scene  
 Civic Offices  
 High Street  
 Epping, Essex,  
 CM16 4BZ  
 Tel. 01992 564000

Project  
 Potential Site for Council House  
 Building Program

Drawing No.  
 201206014 - BR

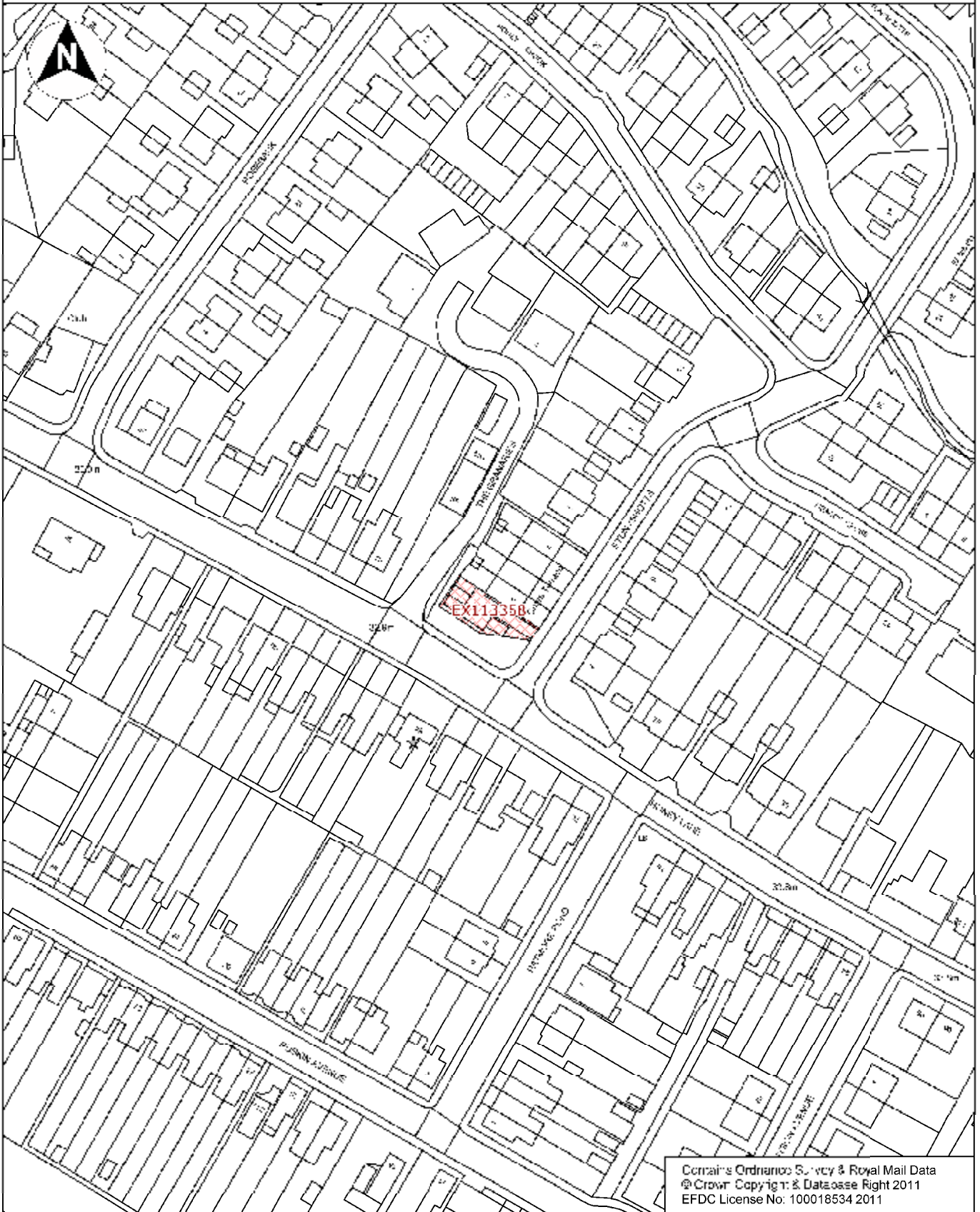
Content  
 Round Hills  
 Site 7  
 Waltham Abbey

Date  
 04/07/12  
 Scale  
 1:1250 @ A4  
 Drawn By  
 Robert Irwin



Contains Ordnance Survey & Royal Mail Data  
 © Crown Copyright & Database Right 2011  
 EFDC License No: 100018534 2011

Directorate of Environment & Street Scene Civic Offices High Street Epping, Essex, CM16 4BZ Tel. 01992 564000	Project Potential Site for Council House Building Program	Content Shingle Court Waltham Abbey	Date 04/07/12
	Drawing No. 201206014 - BV		Scale 1:1250 @ A4 Drawn By Robert Irwin



Contains Ordnance Survey & Royal Mail Data  
© Crown Copyright & Database Right 2011  
EFDC License No: 100018534 2011

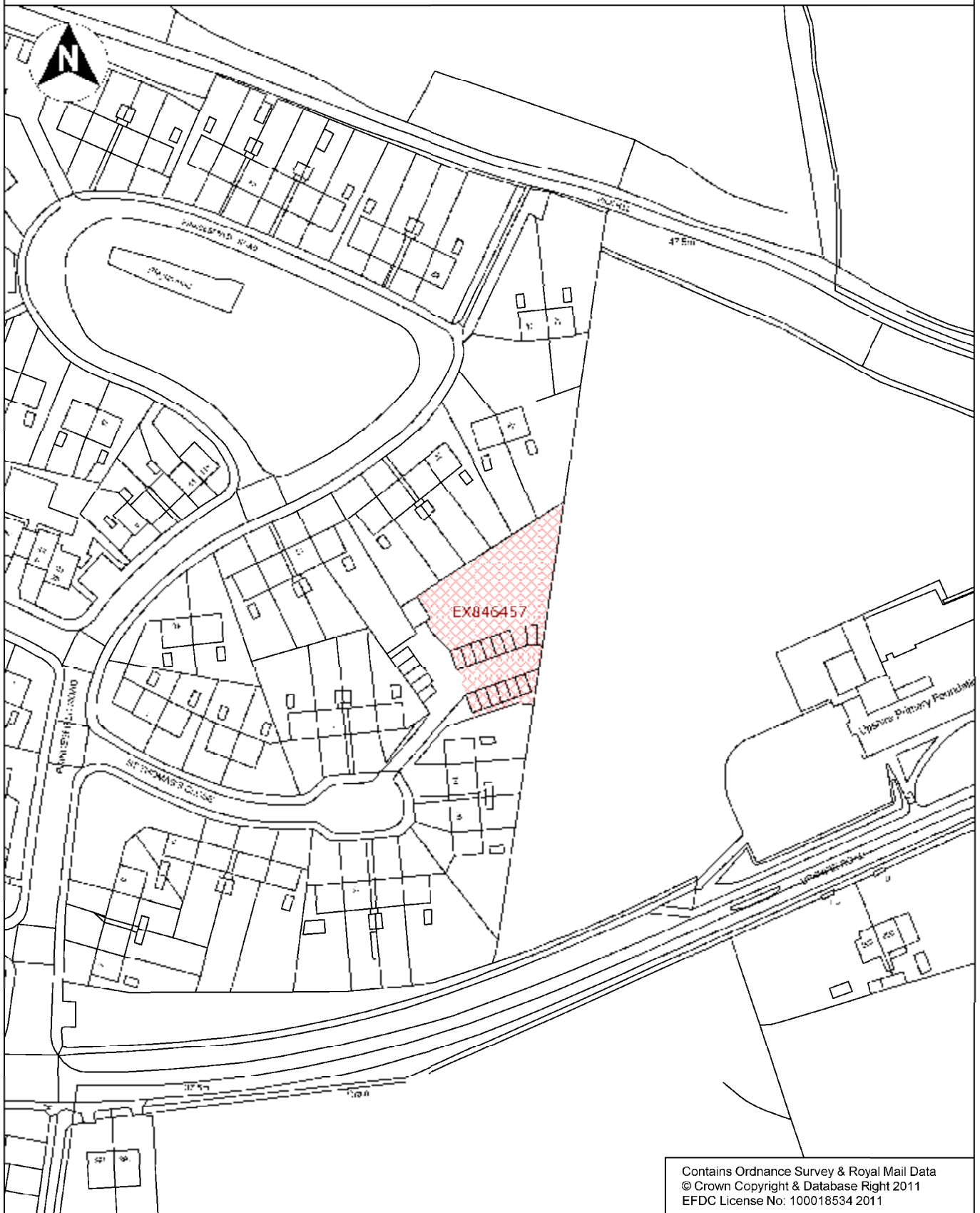
Directorate of Environment & Street Scene  
Civic Offices  
High Street  
Epping, Essex,  
CM16 4BZ  
Tel. 01992 564000

Project  
Potential Site for Council House  
Building Program

Drawing No.  
201206014 - U

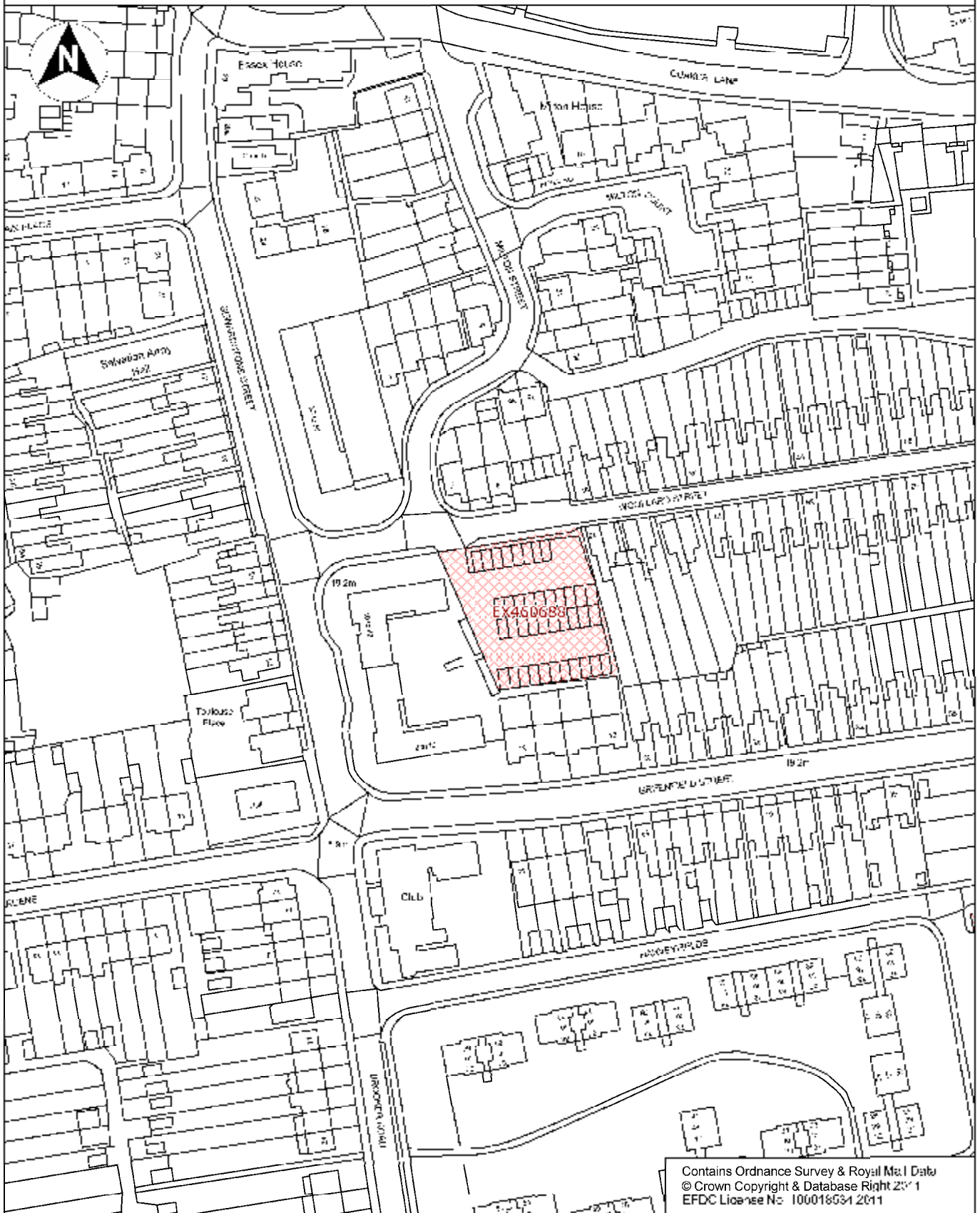
Content  
Stonyshots  
Waltham Abbey

Date  
04/07/12  
Scale  
1:1250 @ A4  
Drawn By  
Robert Irwin



Contains Ordnance Survey & Royal Mail Data  
© Crown Copyright & Database Right 2011  
EFDC License No: 100018534 2011

<p>Directorate of Environment &amp; Street Scene Civic Offices High Street Epping, Essex, CM16 4BZ Tel. 01992 564000</p>	<p>Project Potential Site for Council House Building Program</p> <hr/> <p>Drawing No. 201206014 - BW</p>	<p>Content St Thomas's court Waltham Abbey</p>	<p>Date 04/07/12</p> <hr/> <p>Scale 1:1250 @ A4</p> <hr/> <p>Drawn By Robert Irwin</p>
--	--	--	--



Contains Ordnance Survey & Royal Mail Data  
© Crown Copyright & Database Right 2011  
EFDC License No: 100018531 2011

<p>Directorate of Environment &amp; Street Scene Civic Offices High Street Epping, Essex, CM16 4BZ Tel. 01992 564000</p>	<p>Project Potential Site for Council House Building Program</p> <p>Drawing No. 201206014 - BX</p>	<p>Content Woolard Street Waltham Abbey</p>	<p>Date 04/07/12 Scale 1:1250 @ A4 Drawn By Robert Irwin</p>
--	--	---	--

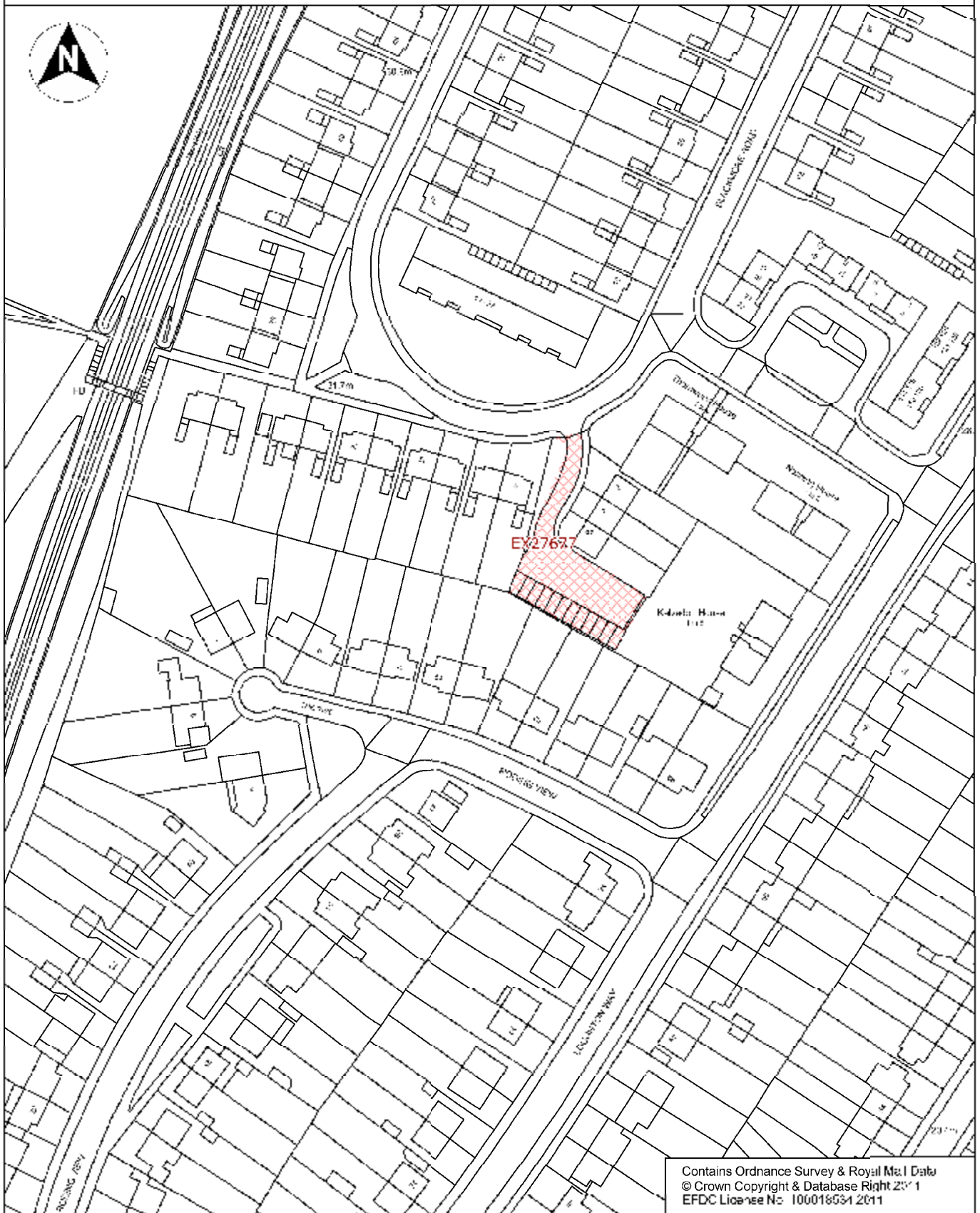




# **RESERVE LIST**



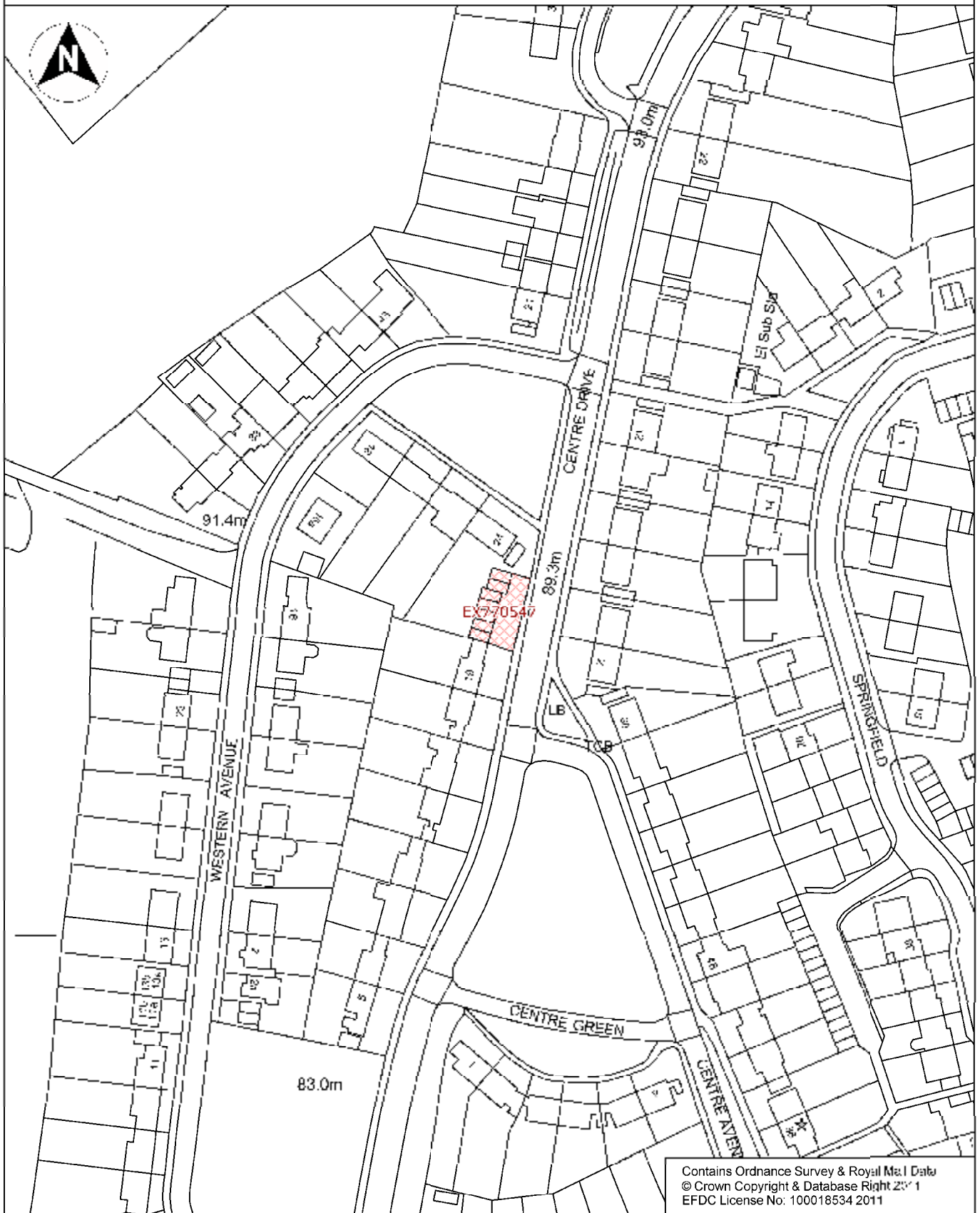
# **Buckhurst Hill**



Contains Ordnance Survey & Royal Mail Data  
 © Crown Copyright & Database Right 2011  
 EFDC License No: 100018531 2011

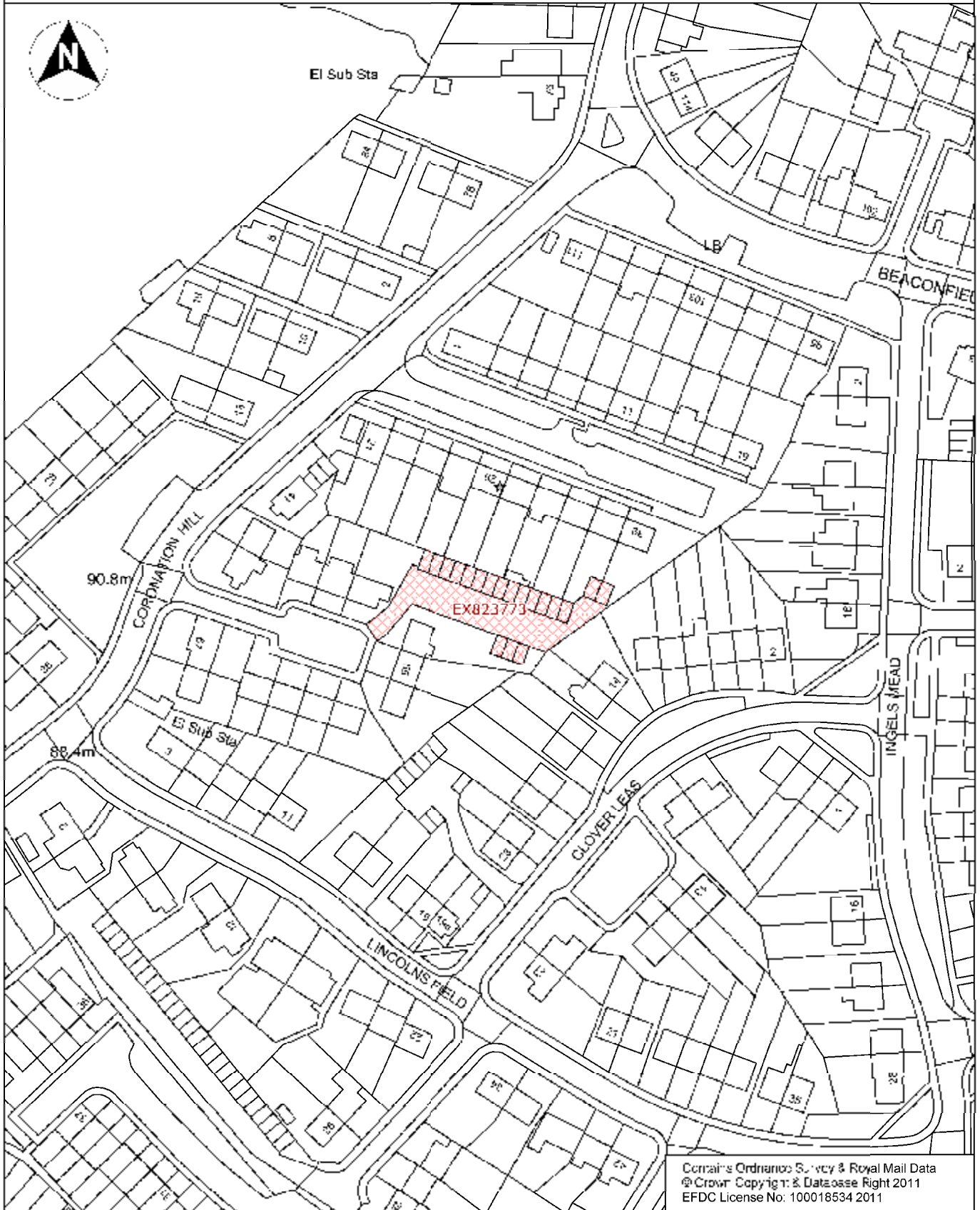
Directorate of Environment & Street Scene Civic Offices High Street Epping, Essex, CM16 4BZ Tel. 01992 564000	Project Potential Site for Council House Building Program Drawing No. 201206014 - E	Content Thaxted Road Buckhurst Hill	Date 04/07/12 Scale 1:1250 @ A4 Drawn By Robert Irwin
--	---	---	--

**Epping**



Contains Ordnance Survey & Royal Mail Data  
© Crown Copyright & Database Right 2011  
EFDC License No: 100018534 2011

<p>Directorate of Environment &amp; Street Scene Civic Offices High Street Epping, Essex, CM16 4BZ Tel. 01992 564000</p>	<p>Project Potential Site for Council House Building Program</p> <p>Drawing No. 201206014 - AE</p>	<p>Content Site A Centre Drive Epping</p>	<p>Date 04/07/12</p> <p>Scale 1:1250 @ A4</p> <p>Drawn By Robert Irwin</p>
--	--	---	--



Directorate of Environment & Street Scene  
 Civic Offices  
 High Street  
 Epping, Essex,  
 CM16 4BZ  
 Tel. 01992 564000

Project  
 Potential Site for Council House  
 Building Program

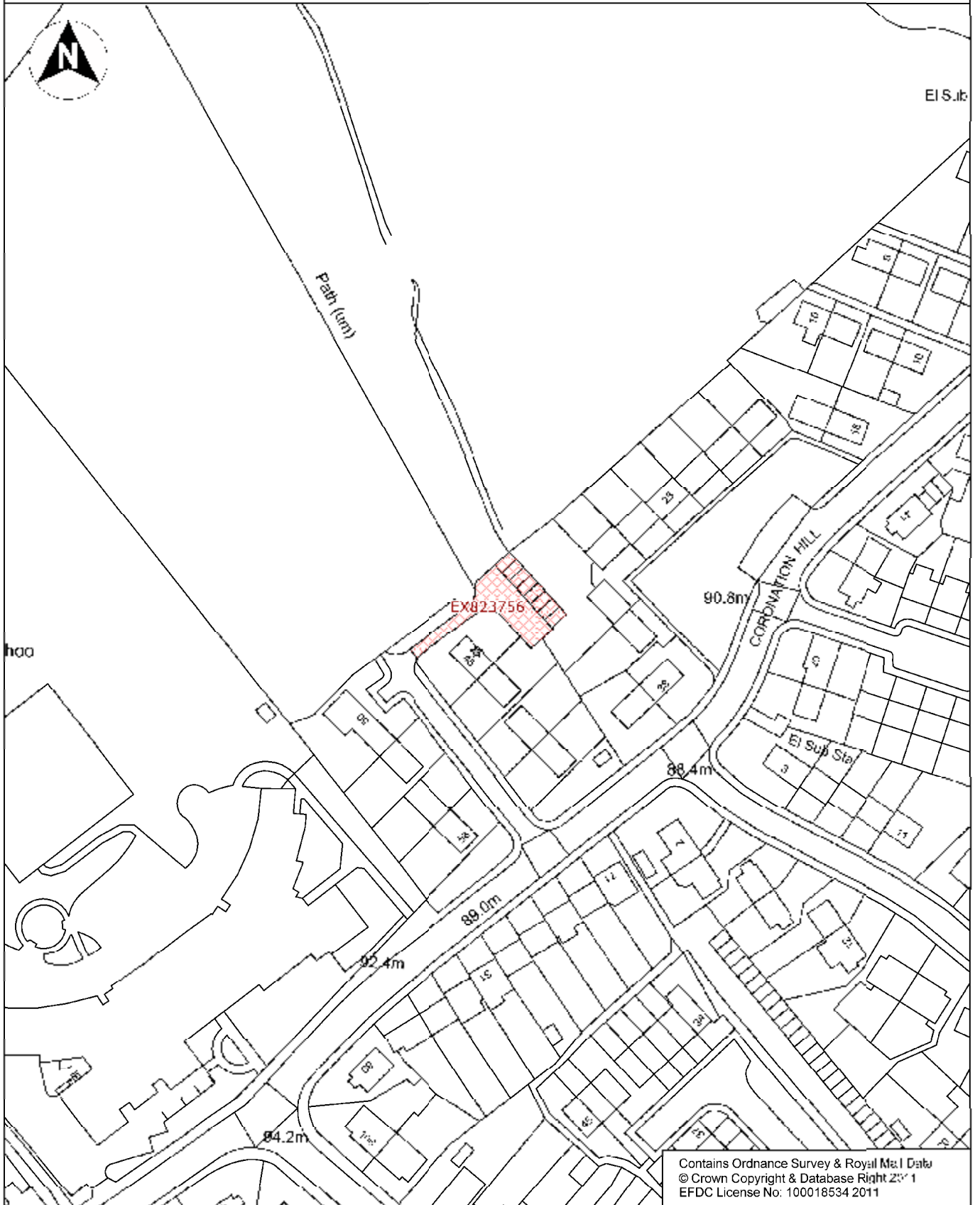
Drawing No.  
 201206014 - J

Content  
 Site A  
 Coronation Hill  
 Epping

Date  
 04/07/12

Scale  
 1:1250 @ A4

Drawn By  
 Robert Irwin



Contains Ordnance Survey & Royal Mail Data  
 © Crown Copyright & Database Right 2011  
 EFDC License No: 100018534 2011

Directorate of Environment & Street Scene Civic Offices High Street Epping, Essex, CM16 4BZ Tel. 01992 564000	Project Potential Site for Council House Building Program	Content Site B Coronation Hill Epping	Date 04/07/12
	Drawing No. 201206014 - K		Scale 1:1250 @ A4 Drawn By Robert Irwin

**Loughton**

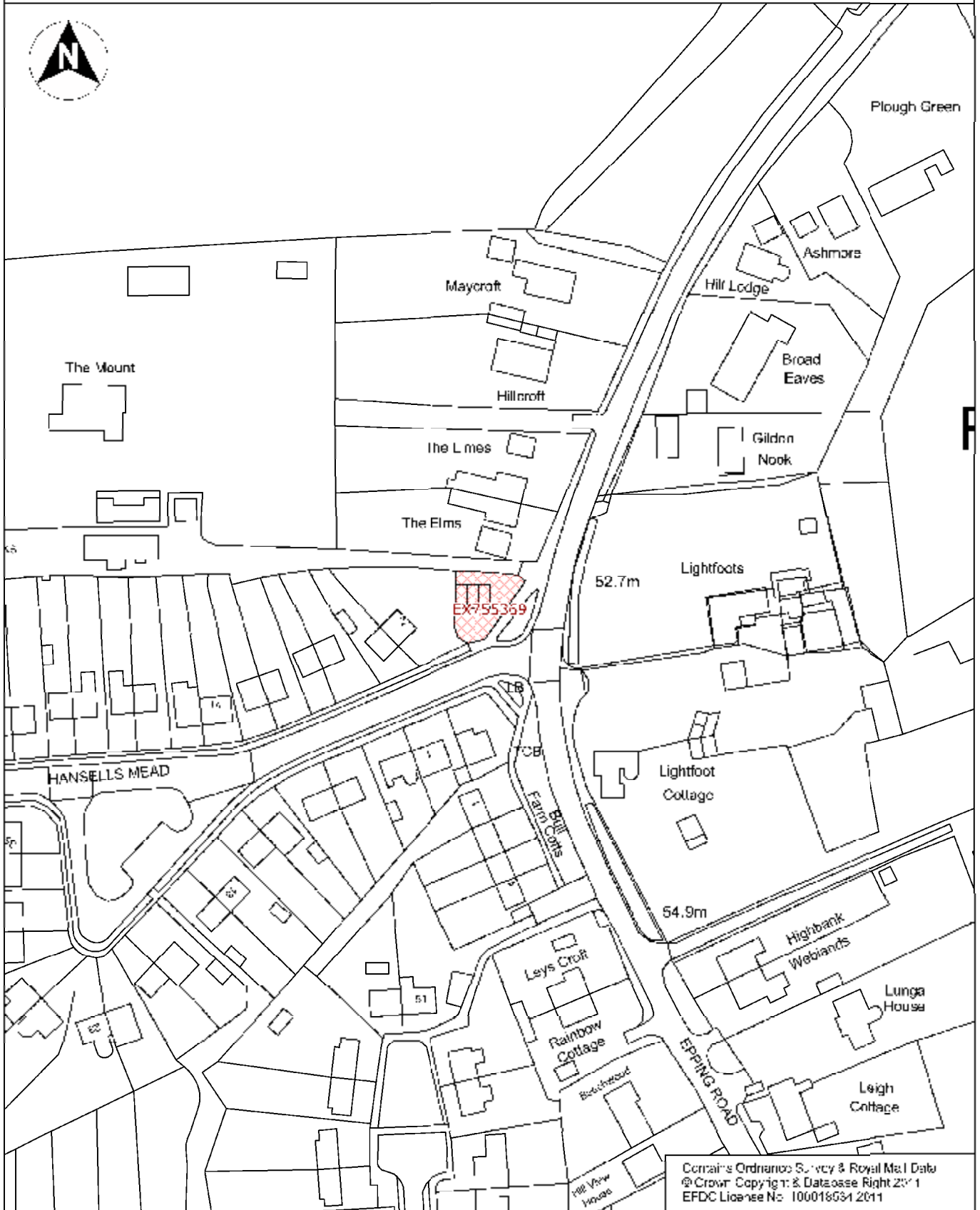


Contains Ordnance Survey & Royal Mail Data  
© Crown Copyright & Database Right 2011  
EFDC License No: 100018534 2011

<p>Directorate of Environment &amp; Street Scene Civic Offices High Street Epping, Essex, CM16 4BZ Tel. 01992 564000</p>	<p>Project Potential Site for Council House Building Program</p> <hr/> <p>Drawing No. 201206014 - AM</p>	<p>Content Site A Marlescroft Way Loughton</p>	<p>Date 04/07/12</p> <hr/> <p>Scale 1:1250 @ A4</p> <hr/> <p>Drawn By Robert Irwin</p>
--	--	--	--



**Roydon**



Contains Ordnance Survey & Royal Mail Data  
 © Crown Copyright & Database Right 2011  
 EFDC License No: 100018531 2011

Directorate of Environment & Street Scene Civic Offices High Street Epping, Essex, CM16 4BZ Tel. 01992 564000	Project Potential Site for Council House Building Program Drawing No. 201206014 - S	Content Hansells Mead Roydon	Date 04/07/12 Scale 1:1250 @ A4 Drawn By Robert Irwin
--	---	------------------------------------	--



Contains Ordnance Survey & Royal Mail Data  
© Crown Copyright & Database Right 2011  
EFDC License No: 100018534 2011

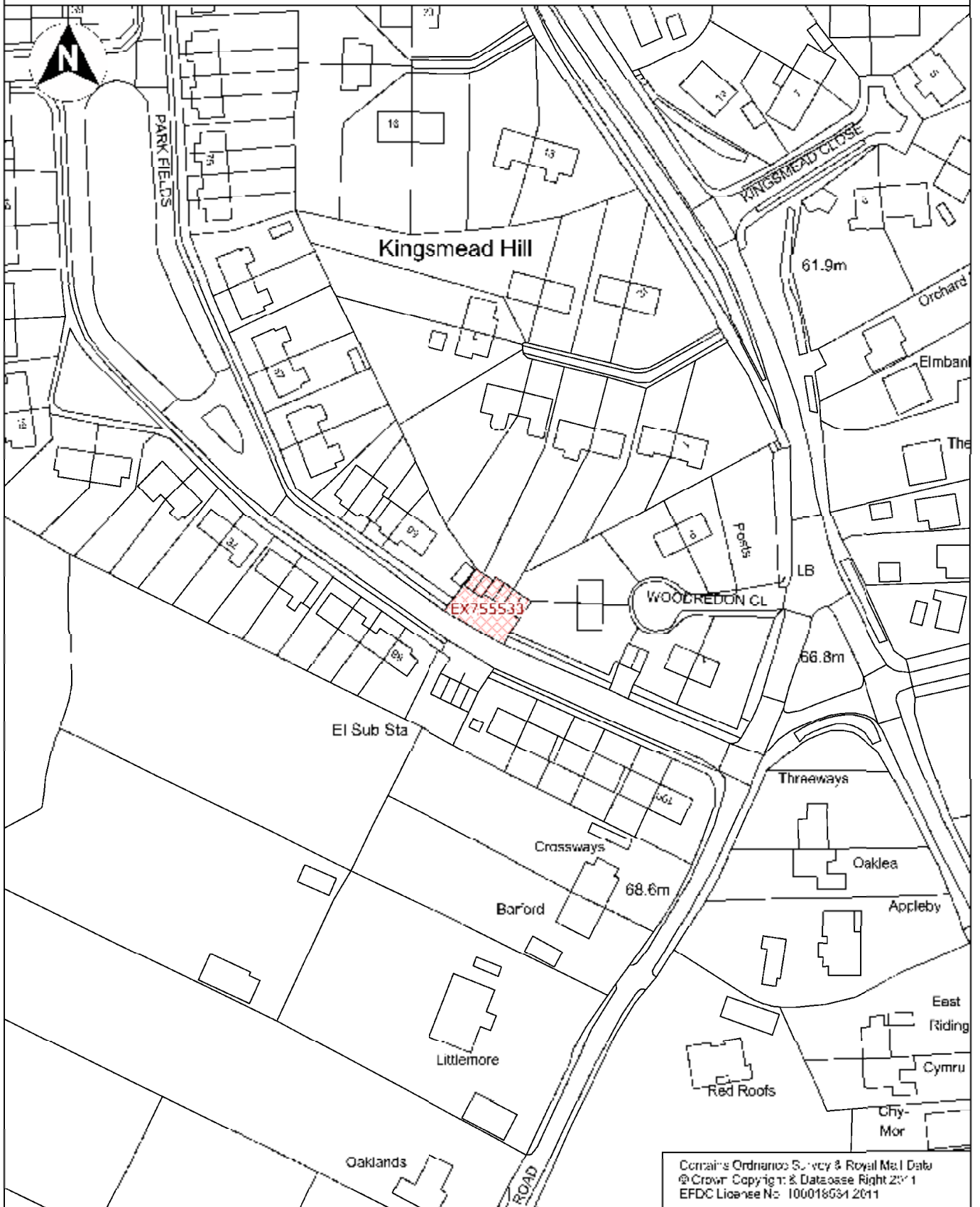
Directorate of Environment & Street Scene  
Civic Offices  
High Street  
Epping, Essex,  
CM16 4BZ  
Tel. 01992 564000

Project  
Potential Site for Council House  
Building Program

Drawing No.  
201206014 - Q

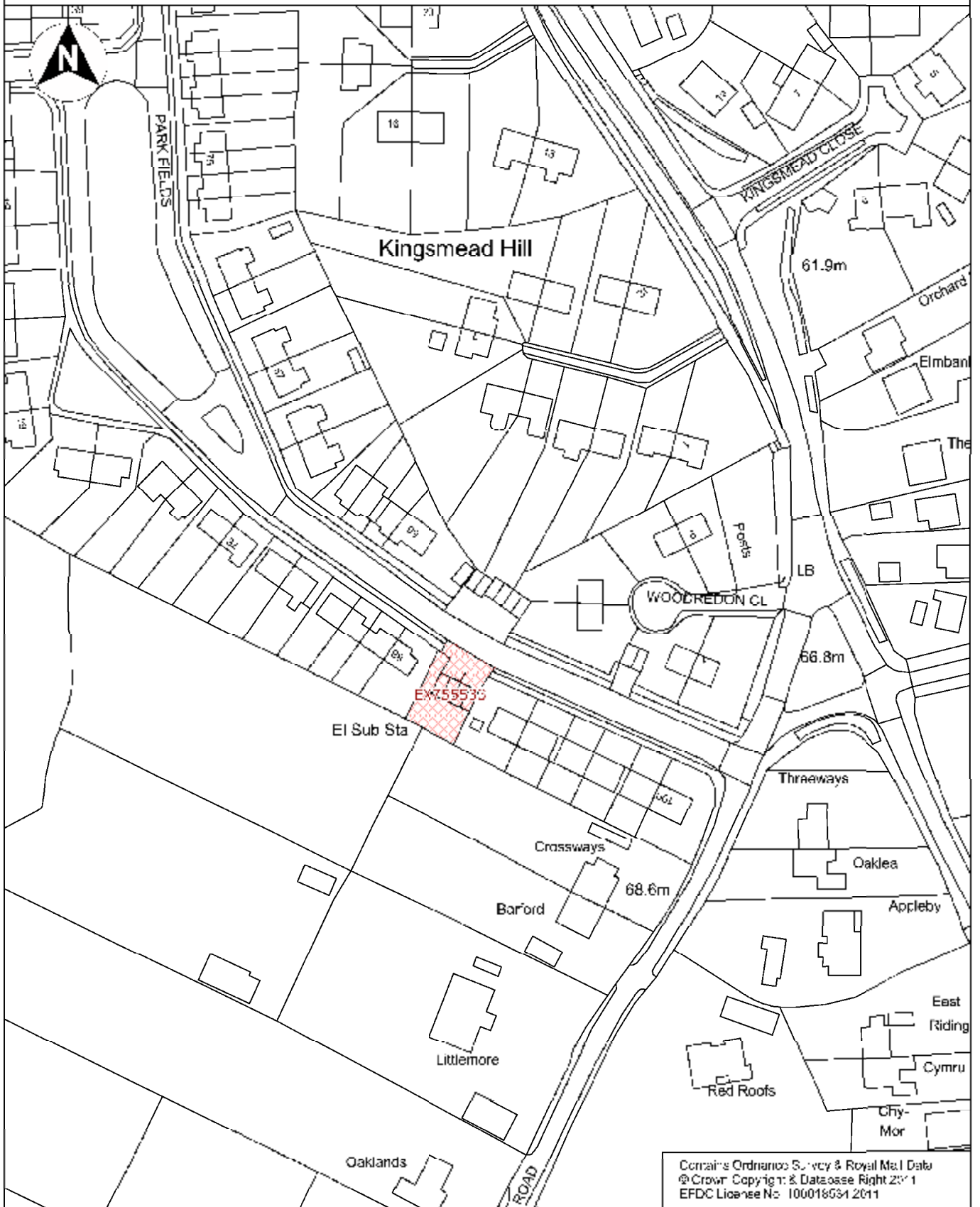
Content  
Site D  
Parkfields  
Roydon

Date  
04/07/12  
Scale  
1:1250 @ A4  
Drawn By  
Robert Irwin



Contains Ordnance Survey & Royal Mail Data  
 © Crown Copyright & Database Right 2011  
 EFDC License No: 100018531 2011

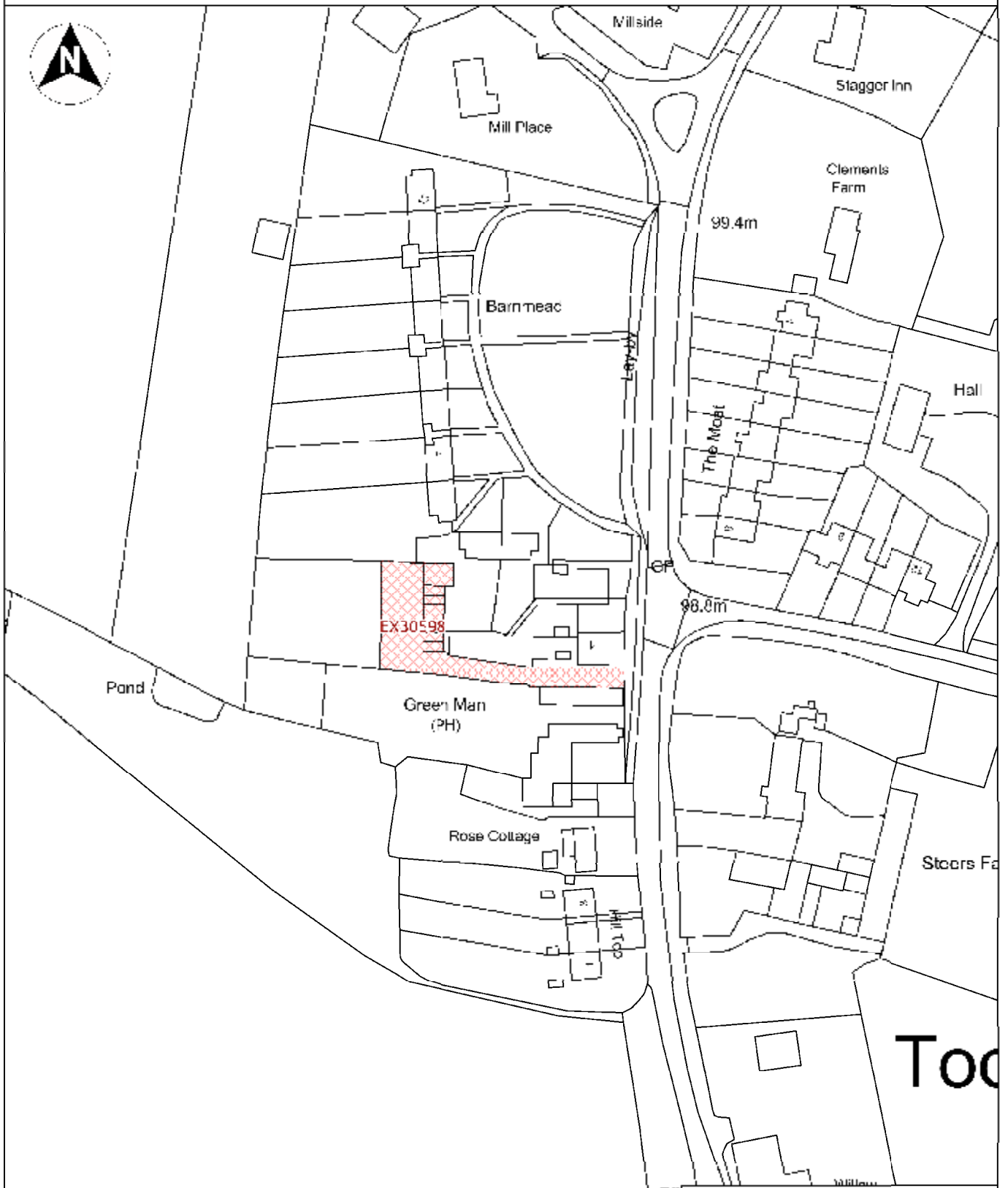
Directorate of Environment & Street Scene Civic Offices High Street Epping, Essex, CM16 4BZ Tel. 01992 564000	Project <b>Potential Site for Council House          Building Program</b> Drawing No. 201206014 - O	Content Site B Parkfields Roydon	Date 04/07/12 Scale 1:1250 @ A4 Drawn By Robert Irwin
--	--	---	--



Contains Ordnance Survey & Royal Mail Data  
© Crown Copyright & Database Right 2011  
EFDC License No: 100018034 2011

<p>Directorate of Environment &amp; Street Scene Civic Offices High Street Epping, Essex, CM16 4BZ Tel. 01992 564000</p>	<p>Project Potential Site for Council House Building Program</p> <hr/> <p>Drawing No. 201206014 - P</p>	<p>Content Site C Parkfields Roydon</p>	<p>Date 04/07/12</p> <hr/> <p>Scale 1:1250 @ A4</p> <hr/> <p>Drawn By Robert Irwin</p>
--	---	---	--

# **Toot Hill**



Contains Ordnance Survey & Royal Mail Data  
 © Crown Copyright & Database Right 2011  
 EFDC License No: 100018531 2011

Directorate of Environment & Street Scene  
 Civic Offices  
 High Street  
 Epping, Essex,  
 CM16 4BZ  
 Tel. 01992 564000

Project  
 Potential Site for Council House  
 Building Program

---

Drawing No.  
 201206014 - BH

Content  
 Barnmead  
 Toot Hill

Date  
 04/07/12

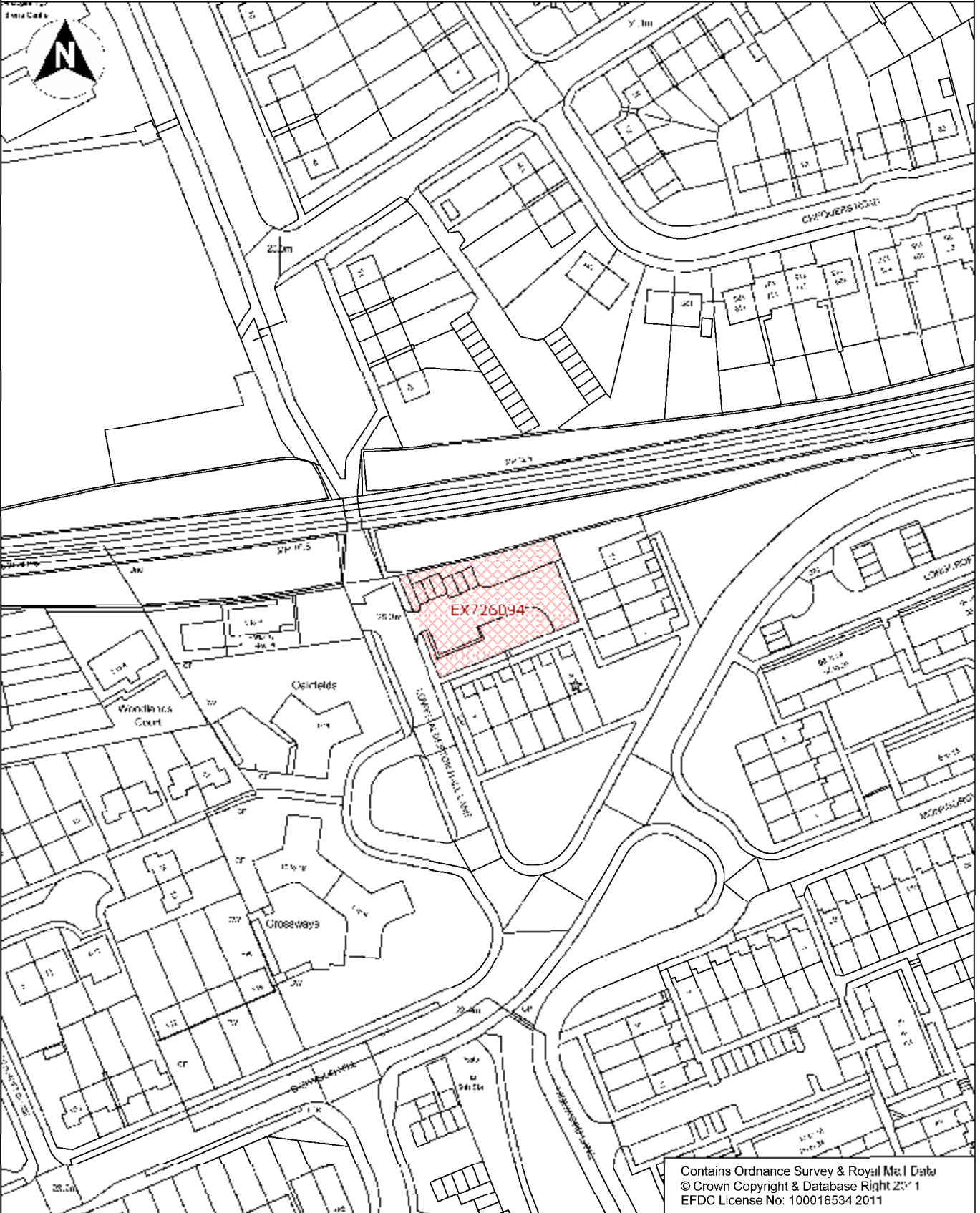
Scale  
 1:1250 @ A4

Drawn By  
 Robert Irwin

# **Waltham Abbey**







Contains Ordnance Survey & Royal Mail Data  
 © Crown Copyright & Database Right 2011  
 EFDC License No: 100018534 2011

Directorate of Environment & Street Scene Civic Offices High Street Epping, Essex, CM16 4BZ Tel. 01992 564000	Project Potential Site for Council House Building Program  Drawing No. 201206014 - AO	Content Lower Alderton Hall Lane Loughton	Date 04/07/12 Scale 1:1250 @ A4 Drawn By Robert Irwin
--	--	---	--